

**+NOTICE!!**

**These documents have been scanned!**

**Do not place un-scanned documents beneath this notice!**

**Do not remove this notice from this file!**

GPO Jacket No. 560-102  
Print Order 61549  
Rise Business Services, LLC  
Job=AZ15 9/12/2019



Box Number= AZ15244



Claim Begin-End: AMC072700-AMC072809

**1 Initial Receipt**



AZ15244-2

AMC072700-AMC074390

**NO  
DOCUMENTS  
FOUND**

NO DOCUMENTS FOUND  
NO DOCUMENTS FOUND



**NOTICE!!**

**These documents have been scanned!**

**Do not place un-scanned documents beneath this notice!**

**Do not remove this notice from this file!**

GPO Jacket No. 560-102  
Print Order 61549  
Rise Business Services, LLC  
Job=AZ15 9/12/2019



Box Number= AZ15244



Claim Begin-End: AMC072700-AMC072809

**2 Correspondence**



AZ15244-2

AMC072700-AMC074390

**NO  
DOCUMENTS  
FOUND**

NO DOCUMENTS FOUND  
NO DOCUMENTS FOUND



**NOTICE!!**

**These documents have been scanned!**

**Do not place un-scanned documents beneath this notice!**

**Do not remove this notice from this file!**

GPO Jacket No. 560-102  
Print Order 61549  
Rise Business Services, LLC  
Job=AZ15 9/12/2019



Box Number= AZ15244



Claim Begin-End: AMC072700-AMC072809

**3 Transfers**



AZ15244-2

AMC072700-AMC074390



**NO  
DOCUMENTS  
FOUND**

NO DOCUMENTS FOUND  
NO DOCUMENTS FOUND

**NOTICE!!**

**These documents have been scanned!**

**Do not place un-scanned documents beneath this notice!**

**Do not remove this notice from this file!**

GPO Jacket No. 560-102  
Print Order 61549  
Rise Business Services, LLC  
Job=AZ15 9/12/2019



Box Number= AZ15244



Claim Begin-End: AMC072700-AMC072809

**4 Annual Filings**



AZ15244-2

AMC072700-AMC074390





MAINTENANCE FEE PAYMENT Sept. 01, 2000

\$100.00 MAINTENANCE FEE PAYMENT DUE ON OR BEFORE AUGUST 31, 19\_\_  
 IN LIEU OF ASSESSMENT WORK FOR THE UPCOMING ASSESSMENT  
 YEAR BEGINNING SEPTEMBER 1 OF THE YEAR NOTED ABOVE.

BUREAU OF LAND MANAGEMENT  
 ARIZONA STATE OFFICE  
 222 NORTH CENTRAL AVENUE  
 PHOENIX, AZ 85004-2003

COUNT: 1 \$ 100.00 INT: R  
 FOR OFFICIAL USE ONLY

THE CLAIMS ARE SITUATED IN Maricopa COUNTY, ARIZONA.

BLM SERIAL NUMBERS NAMES OF CLAIMS OR SITES  
 A MC 72737 THRU A MC \_\_\_\_\_  
 COUNTY BOOK/DOCKET 6645, PAGE(S) OR FEE NO(S) 708  
 A MC \_\_\_\_\_ THRU A MC \_\_\_\_\_  
 COUNTY BOOK/DOCKET \_\_\_\_\_, PAGE(S) OR FEE NO(S) \_\_\_\_\_

(OR) IF NOT CONSECUTIVE NUMBERS LIST SEPARATELY BELOW:

BLM SERIAL NUMBERS	NAME OF CLAIMS/SITES	COUNTY BOOK/DOCKET & PAGE OR FEE NUMBER
A MC <u>72737</u>	<u>SUNBROOK #17</u>	<u>6645-P-708</u>
A MC _____	_____	_____
A MC _____	_____	_____
A MC _____	_____	_____
A MC _____	_____	_____
A MC _____	_____	_____
A MC _____	_____	_____
A MC _____	_____	_____
A MC _____	_____	_____
A MC _____	_____	_____
A MC _____	_____	_____
A MC _____	_____	_____
A MC _____	_____	_____
A MC _____	_____	_____

CLAIMANT'S NAME: TOWARD STELL  
 ADDRESS: 51245 N 35 AVE CITY: NEW RIVER AZ

CHECK HERE IF THIS IS A CHANGE OF ADDRESS PHONE: 603 465 7483 ZIP: 85087

SIGNATURE: [Signature]  
 TO RECORD WITH THE COUNTY, ONE CLAIMANT OR THE AGENT MUST SIGN.

LIST ALL ADDITIONAL OWNERS ON REVERSE SIDE OF THIS FORM  
 FOR OFFICIAL USE ONLY  
 ENTERED INTO COMPUTER: 9-1-00 [Initials] SEP 05 2000  
 DATE INITIALS VERIFIED

RECEIVED  
 BLM AZ STATE OFFICE  
 TIME STAMP  
 AUG 30 12:11 PM '00

43 CFR 3833.0-5(e) (August 30, 1994) REQUIRES THAT THE NAMES OF ALL OF THE OWNERS AND THEIR CURRENT ADDRESSES SHALL BE IDENTIFIED ON ALL INSTRUMENTS REQUIRED TO BE RECORDED OR FILED BY THE REGULATIONS, 43 CFR SUBPART 3833.

CLAIMANT'S NAME: LOW AGS STELL  
ADDRESS: 57245 N 35 AVE CITY: NEW RIVER STATE: AZ  
 CHECK HERE IF THIS PHONE: (603) 465 7483 ZIP: 85787 IS  
CHANGE OF ADDRESS

CLAIMANT'S NAME: MICHAEL STELL  
ADDRESS: 57245 N 35 AVE CITY: NEW RIVER STATE: AZ  
 CHECK HERE IF THIS PHONE: (603) 465 7483 ZIP: 85787 IS  
CHANGE OF ADDRESS

CLAIMANT'S NAME: \_\_\_\_\_  
ADDRESS: \_\_\_\_\_ CITY: \_\_\_\_\_ STATE: \_\_\_\_\_  
 CHECK HERE IF THIS PHONE: ( ) ZIP: \_\_\_\_\_ IS  
CHANGE OF ADDRESS

CLAIMANT'S NAME: \_\_\_\_\_  
ADDRESS: \_\_\_\_\_ CITY: \_\_\_\_\_ STATE: \_\_\_\_\_  
 CHECK HERE IF THIS PHONE: ( ) ZIP: \_\_\_\_\_ IS  
CHANGE OF ADDRESS

CLAIMANT'S NAME: \_\_\_\_\_  
ADDRESS: \_\_\_\_\_ CITY: \_\_\_\_\_ STATE: \_\_\_\_\_  
 CHECK HERE IF THIS PHONE: ( ) ZIP: \_\_\_\_\_ IS  
CHANGE OF ADDRESS

CLAIMANT'S NAME: \_\_\_\_\_  
ADDRESS: \_\_\_\_\_ CITY: \_\_\_\_\_ STATE: \_\_\_\_\_  
 CHECK HERE IF THIS PHONE: ( ) ZIP: \_\_\_\_\_ IS  
CHANGE OF ADDRESS

CLAIMANT'S NAME: \_\_\_\_\_  
ADDRESS: \_\_\_\_\_ CITY: \_\_\_\_\_ STATE: \_\_\_\_\_  
 CHECK HERE IF THIS PHONE: ( ) ZIP: \_\_\_\_\_ IS  
CHANGE OF ADDRESS

CLAIMANT'S NAME: \_\_\_\_\_  
ADDRESS: \_\_\_\_\_ CITY: \_\_\_\_\_ STATE: \_\_\_\_\_  
 CHECK HERE IF THIS PHONE: ( ) ZIP: \_\_\_\_\_ IS  
CHANGE OF ADDRESS

**United States Department of the Interior**  
**Bureau of Land Management**  
 BUSINESS & SUPPORT SVCS DIV  
 222 N CENTRAL AVE  
 PHOENIX, AZ 85004 -2203  
 Phone: (602) 417-9200

Receipt

No:

179887

**Transaction #:** 193189**Date of Transaction:** 08/30/2000

LINE #	QTY	COMMODITY / SUBJECT / ACTION / PRODUCT	REMARKS	UNIT PRICE	TOTAL
1	1	LOCATABLE MINERALS / MINING CLAIMS-ACCOUNTS/UNADJUDICATED / MINING CLAIM MONEY RECEIVED (455)	MAINT 2001 (1)	- n/a -	\$100.00
<b>TOTAL:</b>					<b>\$100.00</b>

## PAYMENT INFORMATION

1	AMOUNT:	\$100.00	POSTMARKED:	N/A
	TYPE:	CHECK	RECEIVED:	08/30/2000
	CHECK NO:	5375		
	NAME:	STELL, RONALD E 51245 N. 35TH AVE. NEW RIVER AZ 85027		

## REMARKS

## CASE SERIAL NUMBER INFORMATION

TRNS #	LINE #	CASES
193189	1	AMC72737

This receipt was generated by the automated BLM Collections and Billings System and is a paper representation of a portion of the official electronic record contained therein.







**\$100.00 MAINTENANCE FEE PAYMENT  
FOR IN LIEU OF ASSESSMENT  
DUE ON OR BEFORE AUGUST 31, 2000**

BUREAU OF LAND MANAGEMENT  
ARIZONA STATE OFFICE

222 N. CENTRAL AVE  
PHOENIX, ARZ. 85004-2203

CLAIMS IN YAVAPAI COUNTY

COUNT: 5 \$ 500.00
FOR OFFICIAL USE ONLY

BLM SERIAL NUMBERS

NAMES OF CLAIMS/SITES

A MC \_\_\_\_\_ THRU A MC \_\_\_\_\_  
A MC \_\_\_\_\_ THRU A MC \_\_\_\_\_  
A MC \_\_\_\_\_ THRU A MC \_\_\_\_\_

(OR) IF NOT CONSECUTIVE NUMBERS, LIST SEPARATELY BELOW:

BLM SERIAL NUMBERS

NAMES OF CLAIMS/SITES

A MC	<u>72731</u>	<u>JUNI PER D128-P288</u>
A MC	<u>72751</u>	<u>FOWLERS WATERGATE D1388-P2842</u>
A MC	<u>72756</u>	<u>GOLD HOLE D-557-P916</u>
A MC	<u>72723</u>	<u>GOLD BULLION M.S. - D-927-P856</u>
A MC	<u>72724</u>	<u>GOLD BULLION M.S. D796-P082</u>
A MC	<del>72737</del>	_____
A MC	_____	_____
A MC	_____	_____
A MC	_____	_____
A MC	_____	_____
A MC	_____	_____
A MC	_____	_____
A MC	_____	_____
A MC	_____	<u>Frank Melluzzo</u>

CLAIMANT'S NAME: FRANK MELLUZZO

TIME  
STAMP

ADDRESS: 10609 W. 8th ST

CITY: PHX

STATE: AZ

PHONE: (602) 861-1048

ZIP: 85020

CHECK HERE IF THIS IS A CHANGE OF ADDRESS.

FOR OFFICIAL USE ONLY

ENTERED INTO COMPUTER: 8/25/00  
DATE

AB  
INITIALS

VERIFIED

ARIZONA PHOENIX  
2000 AUG 21 11:03  
BLM STATE OFFICE



**\$100.00 MAINTENANCE FEE PAYMENT  
FOR IN LIEU OF ASSESSMENT  
DUE ON OR BEFORE AUGUST 31, 2000**

BUREAU OF LAND MANAGEMENT  
ARIZONA STATE OFFICE

222 N. CENTRAL AVE  
PHOENIX, ARZ. 85004-2203  
CLAIMS IN YAVAPAI  
COUNTY

COUNT: <u>7</u> \$ <u>700.00</u>
FOR OFFICIAL USE ONLY

*M*

BLM SERIAL NUMBERS

NAMES OF CLAIMS/SITES

A MC \_\_\_\_\_ THRU A MC \_\_\_\_\_  
A MC \_\_\_\_\_ THRU A MC \_\_\_\_\_  
A MC \_\_\_\_\_ THRU A MC \_\_\_\_\_

(OR) IF NOT CONSECUTIVE NUMBERS, LIST SEPARATELY BELOW:

BLM SERIAL NUMBERS

NAMES OF CLAIMS/SITES

BLM SERIAL NUMBERS	NAMES OF CLAIMS/SITES	BOOK	PAGE
A MC <u>341 087</u>	<u>SUNNY-BROOK</u>	<u>D 3239</u>	<u>P 380-81</u>
A MC <u>341 088</u>	<u>CLINKER</u>	<u>D 3239</u>	<u>P 382-83</u>
A MC <u>341 089</u>	<u>EL-TORO</u>	<u>D 3239</u>	<u>P 384-85</u>
A MC <u>722 49</u>	<u>BOOM</u>	<u>B 617</u>	<u>P 967</u>
A MC <u>722 50</u>	<u>DUPLEX</u>	<u>B 617</u>	<u>P 968</u>
A MC <u>722 51</u>	<u>GOLD SHAD-B</u>	<u>B 617</u>	<u>P 970</u>
A MC <u>722 53</u>	<u>ALICE</u>	<u>B 617</u>	<u>P 966</u>
A MC _____	_____	_____	_____
A MC _____	_____	_____	_____
A MC _____	_____	_____	_____
A MC _____	_____	_____	_____
A MC _____	_____	_____	_____
A MC _____	_____	_____	_____

*Frank Melluso*

CLAIMANT'S NAME: FRANK MELLUSO  
 ADDRESS: 10609 N. 8th ST  
 CITY: PHX STATE: AZ  
 PHONE: (602) 861-1048 ZIP: 85020

TIME  
STAMP

CHECK HERE IF THIS IS A CHANGE OF ADDRESS.

PHOENIX, ARIZONA  
24 AUG 2000 11:03

FOR OFFICIAL USE ONLY	
ENTERED INTO COMPUTER: <u>8-25-00</u>	<u>28</u> AUG 2000
DATE	INITIALS VERIFIED

BLM

**United States Department of the Interior**  
**Bureau of Land Management**  
 BUSINESS & SUPPORT SVCS DIV  
 222 N CENTRAL AVE  
 PHOENIX, AZ 85004 -2203  
 Phone: (602) 417-9200

Receipt	
No:	175463

**Transaction #:** 188699  
**Date of Transaction:** 08/24/2000

LINE #	QTY	COMMODITY / SUBJECT / ACTION / PRODUCT	REMARKS	UNIT PRICE	TOTAL
1	3	LOCATABLE MINERALS / MINING CLAIMS-ACCOUNTS/UNADJUDICATED / MINING CLAIM MONEY RECEIVED (455)	MAINT 2001 (16)	- n/a -	\$1,600.00
<b>TOTAL:</b>					<b>\$1,600.00</b>

PAYMENT INFORMATION			
1	AMOUNT:	\$1,600.00	POSTMARKED: N/A
	TYPE:	CHECK	RECEIVED: 08/24/2000
	CHECK NO:	1662	
	NAME:	MELLUZZO STONE CO., INC MELLUZZO, WAYNE P.O. BOX 42623 PHOENIX AZ 85080	

REMARKS

CASE SERIAL NUMBER INFORMATION		
TRNS #	LINE #	CASES
188699	1	AMC72700, AMC72731, AMC341087

This receipt was generated by the automated BLM Collections and Billings System and is a paper representation of a portion of the official electronic record contained therein.



\$100.00 MAINTENANCE FEE PAYMENT  
 R 1995 IN LIEU OF ASSESSMENT  
 ON OR BEFORE AUGUST 31, 1994

BUREAU OF LAND MANAGEMENT  
 222 N. CENTRAL AVE  
 PHX. AZ. 85004-2203  
 CLAIMS IN YAVAPAI  
 COUNTY

AMC 72229;  
 72700; 341087  
 COUNT: 7 \$ 70.<sup>00</sup> /<sub>15</sub>  
 FOR OFFICIAL USE ONLY

BLM SERIAL NUMBERS	NAMES OF CLAIMS/SITES
A MC _____ THRU A MC _____	_____
A MC _____ THRU A MC _____	_____
A MC _____ THRU A MC _____	_____

(OR) IF NOT CONSECUTIVE NUMBERS, LIST SEPARATELY BELOW:

BLM SERIAL NUMBERS	NAMES OF CLAIMS/SITES
A MC 341087	SUNNY BROOK D3239 P380-81
A MC 341088	CLINKER D3239 P382-83
A MC 341089	EL-TORO D3239 P384-85
A MC 72249	BOOM B617 P967
A MC 72250	DUPLEX B617 P968
A MC 72251	GOLD SHAD B617 P970
A MC 72253	ALICE B617 P966
A MC _____	_____
A MC _____	_____
A MC _____	_____
A MC _____	_____
A MC _____	_____

CLAIMANT'S NAME: FRANK MELLUZZO *Frank Melluzzo*  
 ADDRESS: 10609 N. 9th ST  
 CITY: PHX. STATE: AZ.  
 PHONE: (602) 861-1048 ZIP: 85020  
 CHECK HERE IF THIS IS A CHANGE OF ADDRESS.

FOR OFFICIAL USE ONLY  
 ENTERED INTO COMPUTER: 10/21/89 *Sc Sc*  
 DATE INITIALS VERIFIED



\$100.00 MAINTENANCE FEE PAYMENT  
FOR 1995 IN LIEU OF ASSESSMENT  
DUE ON OR BEFORE AUGUST 31, 1994

BUREAU OF LAND MANAGEMENT  
222 N. CENTRAL AVE  
PHX. AZ. 85004-2203  
CLAIMS IN YAVAPAI  
COUNTY

COUNT: 4 \$200.00 FOR OFFICIAL USE ONLY

BLM SERIAL NUMBERS

NAMES OF CLAIMS/SITES

A MC \_\_\_\_\_ THRU A MC \_\_\_\_\_  
A MC \_\_\_\_\_ THRU A MC \_\_\_\_\_  
A MC \_\_\_\_\_ THRU A MC \_\_\_\_\_

(OR) IF NOT CONSECUTIVE NUMBERS, LIST SEPARATELY BELOW:

BLM SERIAL NUMBERS

NAMES OF CLAIMS/SITES

A MC 72700 GLORY ANA 1 B129 P115  
A MC 72702 GLORY ANA 3 B136 P563  
A MC 72708 LA DORA 4 B129 P269  
A MC 72709 SUZANNE 1 B144 P341  
A MC \_\_\_\_\_  
A MC \_\_\_\_\_  
A MC \_\_\_\_\_  
A MC \_\_\_\_\_  
A MC \_\_\_\_\_  
A MC \_\_\_\_\_  
A MC \_\_\_\_\_  
A MC \_\_\_\_\_  
A MC \_\_\_\_\_

*Frank Melluzzo*

CLAIMANT'S NAME: FRANK MELLUZZO

TIME  
STAMP

ADDRESS: 10609 N. 9th ST

CITY: PHX, AZ

STATE: ARIZ.

PHONE: (602) 861-1048

ZIP: 85020

CHECK HERE IF THIS IS A CHANGE OF ADDRESS.

FOR OFFICIAL USE ONLY

ENTERED INTO COMPUTER: 10/20/94  
DATE

RECEIVED  
BLM STATE OFFICE  
INITIALS VERIFIED

1994 AUG 31 10:45 AM

**\$100.00 MAINTENANCE FEE PAYMENT  
FOR 1996 IN LIEU OF ASSESSMENT  
DUE ON OR BEFORE AUGUST 31, 1994**

BUREAU OF LAND MANAGEMENT  
222 N. CENTRAL AVE

PHX. AZ. 85004-2203

CLAIMS IN MARICOPA  
COUNTY

COUNT: 7 \$ 700. <sup>00</sup> / <sub>14</sub>
FOR OFFICIAL USE ONLY

BLM SERIAL NUMBERS

A MC \_\_\_\_\_ THRU A MC \_\_\_\_\_  
A MC \_\_\_\_\_ THRU A MC \_\_\_\_\_  
A MC \_\_\_\_\_ THRU A MC \_\_\_\_\_

NAMES OF CLAIMS/SITES

(OR) IF NOT CONSECUTIVE NUMBERS, LIST SEPARATELY BELOW:

BLM SERIAL NUMBERS

NAMES OF CLAIMS/SITES

A MC	<u>72230</u>	<u>WHITE SHALE1 D2751 P74</u>
A MC	<u>72231</u>	<u>WHITE SHALE2 D2751 P75</u>
A MC	<u>72232</u>	<u>WHITE SHALE3 D2751 P76</u>
A MC	<u>72233</u>	<u>WHITE SHALE4 D2751 P77</u>
A MC	<u>72234</u>	<u>WHITE SHALE5 D2751 P78</u>
A MC	<u>72235</u>	<u>WHITE SHALE6 D2751 P79</u>
A MC	<u>72236</u>	<u>WHITE SHALE7 D2751 P80</u>
A MC	_____	_____
A MC	_____	_____
A MC	_____	_____
A MC	_____	_____
A MC	_____	_____
A MC	_____	_____
A MC	<u>Frank Melluzzo</u>	_____

CLAIMANT'S NAME: FRANK MELLUZZO  
ADDRESS: 10609 W. 8th ST  
CITY: PHX. STATE: AZ.  
PHONE: (602) 861-1048 ZIP: 85020

TIME  
STAMP

CHECK HERE IF THIS IS A CHANGE OF ADDRESS.

FOR OFFICIAL USE ONLY
ENTERED INTO COMPUTER: <u>10/21/99</u> <u>SL</u>
DATE INITIALS VERIFIED

PROCESSED  
1999 AUG 31 10:16 AM  
BLM FIELD OFFICE  
DECLERK

\$100.00 MAINTENANCE FEE PAYMENT  
DR 1995 IN LIEU OF ASSESSMENT  
DUE ON OR BEFORE AUGUST 31, 1994

BUREAU OF LAND MANAGEMENT  
222 N. CENTRAL AVE  
PHX. AZ. 85004-2203

CLAIMS IN YAVAPAI COUNTY

COUNT: 6 \$ 600.00  
FOR OFFICIAL USE ONLY

BLM SERIAL NUMBERS

A MC \_\_\_\_\_ THRU A MC \_\_\_\_\_  
A MC \_\_\_\_\_ THRU A MC \_\_\_\_\_  
A MC \_\_\_\_\_ THRU A MC \_\_\_\_\_

NAMES OF CLAIMS/SITES

(OR) IF NOT CONSECUTIVE NUMBERS, LIST SEPARATELY BELOW:

BLM SERIAL NUMBERS

NAMES OF CLAIMS/SITES

A MC 72731  
A MC 72751  
A MC 72756  
A MC 72723  
A MC 72724  
A MC 72237  
A MC \_\_\_\_\_  
A MC \_\_\_\_\_  
A MC \_\_\_\_\_  
A MC \_\_\_\_\_  
A MC \_\_\_\_\_  
A MC \_\_\_\_\_

JUNIPER 128-P288  
FOWLERS WATERGATE D. 1388 P284-2  
GOLD HOLE 557 P. 916  
GOLD BULLION MS 927 P850  
GOLD BULLION MS. 796 P082  
WHITE SHALE \* 8 D 2751 P81  
  
Frank Melluzzo

CLAIMANT'S NAME: FRANK MELLUZZO

ADDRESS: 10609 N 81ST

CITY: PHX. STATE: AZ.

PHONE: (602) 861-1048 ZIP: 85020

CHECK HERE IF THIS IS A CHANGE OF ADDRESS.

TIME  
STAMP

FOR OFFICIAL USE ONLY  
ENTERED INTO COMPUTER: 10/21/99  
DATE INITIALS VERIFIED

PHOENIX, ARIZONA

1999 AUG 31 12 50 PM

BLM STATE OFFICE RECEIVED

UNITED STATES  
DEPARTMENT OF THE INTERIOR  
BUREAU OF LAND MANAGEMENT

RECEIPT AND ACCOUNTING ADVICE

NO. 2348100 04

Subject: CLAIM MAINTENANCE FEE 2000 2 31 13 2,400.00 ✓

Applicant:  
FRANK MELLUED  
16609 N 4TH ST  
PHOENIX AZ 85020

Remitter: MELLUED TRUCK CO INC  
500 4525 N  
PHOENIX AZ 85018  
AZ 15000 505-3000

Assignor:

LEASE MANAGEMENT DATA									
<input type="checkbox"/> NEW <input type="checkbox"/> UPDATE <input type="checkbox"/> PAYMENT									
ORIGINAL SERIAL NO.	ASG.	TYPE	ST.	CTY.	FUND SYMBOL			ACRES/UNITS	RATE
0000000000									

AMOUNT	ANV. DATE	EXP. DATE	BILL CYC.	S/C	DISTRICT	NEXT BILL	MISC. DATA	U of M	ACTUAL UNITS

ASSIGNMENT SERIAL NO.	ASG.	TYPE	ST.	CTY.	FUND SYMBOL			ACRES/UNITS	RATE

AMOUNT	ANV. DATE	EXP. DATE	BILL CYC.	S/C	DISTRICT	NEXT BILL	MISC. DATA	U of M	ACTUAL UNITS

APPLY REMITTANCE			
ACTION	FUND SYMBOL	CTY.	AMOUNT
FILING FEE			
RENTAL			
UNEARNED			
REFUND			
TOTAL			
AMOUNT DUE			

Remarks:

BY: \_\_\_\_\_ DATE: \_\_\_\_\_

- Lease in Escrow?
- KGS?                      Of Interest?
- Auto Escalates?            Operating Rights?
- Auto Renew?                Operator
- Bond Filed?

FOR MMS USE ONLY		
BILLEE NUMBER		FOREST REFUGE
OCS SECTION CODE		



## MAINTENANCE FEE PAYMENT

\$100.00 MAINTENANCE FEE PAYMENT DUE ON OR BEFORE SEP 01 99  
 IN LIEU OF ASSESSMENT WORK FOR THE UPCOMING ASSESSMENT  
 YEAR BEGINNING SEPTEMBER 1 OF THE YEAR NOTED ABOVE.

Bureau Of Land Management  
 Arizona State Office  
 222 North Central Avenue  
 Phoenix, AZ. 85004-2203

72700

---

COUNT: 1 \$ 100.00 INT: KC  
 FOR OFFICIAL USE ONLY

THE CLAIMS ARE SITUATED IN \_\_\_\_\_ COUNTY, ARIZONA.

BLM SERIAL NUMBERS	NAMES OF CLAIMS OR SITES
A MC _____ THRU A MC _____	_____
COUNTY BOOK/DOCKET _____, PAGE(S) OR FEE NO(S) _____	_____
A MC _____ THRU A MC _____	_____
COUNTY BOOK/DOCKET _____, PAGE(S) OR FEE NO(S) _____	_____

(OR) IF NOT CONSECUTIVE NUMBERS LIST SEPARATELY BELOW:

BLM SERIAL NUMBERS	NAME OF CLAIMS/SITES	COUNTY BOOK/DOCKET & PAGE OR FEE NUMBER
A MC <u>72737</u>	<u>SUNBURST #17</u>	_____
A MC _____	_____	_____
A MC _____	_____	_____
A MC _____	_____	_____
A MC _____	_____	_____
A MC _____	_____	_____
A MC _____	_____	_____
A MC _____	_____	_____
A MC _____	_____	_____
A MC _____	_____	_____

CLAIMANT'S NAME: RONALD STELL  
 ADDRESS: 51245 N 35TH AVE CITY: NEW RIVER STATE: AZ

CHECK HERE IF THIS IS A CHANGE OF ADDRESS PHONE: 603 465-7483 ZIP: \_\_\_\_\_

SIGNATURE: Ronald Stell  
 TO RECORD WITH THE COUNTY, ONE CLAIMANT OR THE AGENT MUST SIGN

LIST ALL ADDITIONAL OWNERS ON REVERSE SIDE OF THIS FORM

FOR OFFICIAL USE ONLY

ENTERED INTO COMPUTER: 9/15/99 SB TLW-8-99  
 DATE INITIALS VERIFIED

ARIZONA  
 TIME STAMP  
 1999 AUG 31 A 10: 24  
 RECEIVED  
 B.L.M. AZ STATE OFFICE

43 CFR 3833.0-5(e) (August 30, 1994) REQUIRES THAT THE NAMES OF ALL OF THE OWNERS AND THEIR CURRENT ADDRESSES SHALL BE IDENTIFIED ON ALL INSTRUMENTS REQUIRED TO BE RECORDED OR FILED BY THE REGULATIONS, 43 CFR SUBPART 3833.

CLAIMANT'S NAME: \_\_\_\_\_

ADDRESS: \_\_\_\_\_ CITY: \_\_\_\_\_ STATE: \_\_\_\_\_

CHECK HERE IF THIS IS CHANGE OF ADDRESS      PHONE: (    )      ZIP: \_\_\_\_\_

CLAIMANT'S NAME: \_\_\_\_\_

ADDRESS: \_\_\_\_\_ CITY: \_\_\_\_\_ STATE: \_\_\_\_\_

CHECK HERE IF THIS IS CHANGE OF ADDRESS      PHONE: (    )      ZIP: \_\_\_\_\_

CLAIMANT'S NAME: \_\_\_\_\_

ADDRESS: \_\_\_\_\_ CITY: \_\_\_\_\_ STATE: \_\_\_\_\_

CHECK HERE IF THIS IS CHANGE OF ADDRESS      PHONE: (    )      ZIP: \_\_\_\_\_

CLAIMANT'S NAME: \_\_\_\_\_

ADDRESS: \_\_\_\_\_ CITY: \_\_\_\_\_ STATE: \_\_\_\_\_

CHECK HERE IF THIS IS CHANGE OF ADDRESS      PHONE: (    )      ZIP: \_\_\_\_\_

CLAIMANT'S NAME: \_\_\_\_\_

ADDRESS: \_\_\_\_\_ CITY: \_\_\_\_\_ STATE: \_\_\_\_\_

CHECK HERE IF THIS IS CHANGE OF ADDRESS      PHONE: (    )      ZIP: \_\_\_\_\_

CLAIMANT'S NAME: \_\_\_\_\_

ADDRESS: \_\_\_\_\_ CITY: \_\_\_\_\_ STATE: \_\_\_\_\_

CHECK HERE IF THIS IS CHANGE OF ADDRESS      PHONE: (    )      ZIP: \_\_\_\_\_

CLAIMANT'S NAME: \_\_\_\_\_

ADDRESS: \_\_\_\_\_ CITY: \_\_\_\_\_ STATE: \_\_\_\_\_

CHECK HERE IF THIS IS CHANGE OF ADDRESS      PHONE: (    )      ZIP: \_\_\_\_\_



UNITED STATES  
DEPARTMENT OF THE INTERIOR  
BUREAU OF LAND MANAGEMENT

RECEIPT AND ACCOUNTING ADVICE

NO. 2348105<sup>07</sup>  
08/31/99

CD/AZ

Subject: CLAIM MAINTENANCE FEE 2000

2 36 13

100.00

Applicant:

RONALD STELL  
51245 N 35TH AVE  
NEW RIVER AZ 85026

CK 5173

Remitter:

Assignor:

EASE MANAGEMENT DATA  NEW  UPDATE  PAYMENT

ORIGINAL SERIAL NO.	ASG.	TYPE	ST.	CTY.	FUND SYMBOL	ACRES/UNITS	RATE
AMC 72737							

AMOUNT	ANV. DATE	EXP. DATE	BILL CYC.	S/C	DISTRICT	NEXT BILL	MISC. DATA	U of M	ACTUAL UNITS

ASSIGNMENT SERIAL NO.	ASG.	TYPE	ST.	CTY.	FUND SYMBOL	ACRES/UNITS	RATE

AMOUNT	ANV. DATE	EXP. DATE	BILL CYC.	S/C	DISTRICT	NEXT BILL	MISC. DATA	U of M	ACTUAL UNITS

APPLY REMITTANCE			
ACTION	FUND SYMBOL	CTY.	AMOUNT
FILING FEE			
RENTAL			
UNEARNED			
REFUND			
TOTAL			
AMOUNT DUE			

Remarks:

BY: \_\_\_\_\_ DATE: \_\_\_\_\_

Lease in Escrow?  
 KGS? Of Interest?  
 Auto Escalates? Operating Rights?  
 Auto Renew? Operator  
 Bond Filed?

**FOR MMS USE ONLY**

BILLEE	FOREST REFUGE
NUMBER	
OCS SECTION	
CODE	

**MAINTENANCE FEE PAYMENT**

\$100.00 MAINTENANCE FEE PAYMENT DUE ON OR BEFORE AUGUST 31, 1998  
 IN LIEU OF ASSESSMENT WORK FOR THE UPCOMING ASSESSMENT  
 YEAR BEGINNING SEPTEMBER 1 OF THE YEAR NOTED ABOVE.

BUREAU OF LAND MANAGEMENT

222 N. CENTRAL AV.  
 PHX. AZ. 85004-2203

COUNT: <u>6</u>	\$ <u>600.<sup>00</sup></u>	INT: <u>kc</u>
FOR OFFICIAL USE ONLY		

THE CLAIMS ARE SITUATED IN YAVAPAI COUNTY, ARIZONA.

BLM SERIAL NUMBERS \_\_\_\_\_ NAMES OF CLAIMS OR SITES \_\_\_\_\_  
 A MC \_\_\_\_\_ THRU A MC \_\_\_\_\_  
 COUNTY BOOK/DOCKET \_\_\_\_\_, PAGE(S) OR FEE NO(S) \_\_\_\_\_  
 A MC \_\_\_\_\_ THRU A MC \_\_\_\_\_  
 COUNTY BOOK/DOCKET \_\_\_\_\_, PAGE(S) OR FEE NO(S) \_\_\_\_\_

(OR) IF NOT CONSECUTIVE NUMBERS LIST SEPARATELY BELOW:

BLM SERIAL NUMBERS	NAME OF CLAIMS/SITES	COUNTY BOOK/DOCKET & PAGE OR FEE NUMBER
A MC <u>72731</u>	<u>JUNIPER</u>	<u>128 P288</u>
A MC <u>72751</u>	<u>FOWLERS WATER GATE</u>	<u>DKT 1388 P284-2</u>
A MC <u>72756</u>	<u>GOLD HOLE</u>	<u>557 P-916</u>
A MC <u>72723</u>	<u>GOLD BULLION M.S</u>	<u>927 P-850</u>
A MC <u>72724</u>	<u>GOLD BULLION M.S.</u>	<u>796 P-082</u>
A MC <u>72237</u>	<u>WHITE SHALE #8</u>	<u>D2751 - P81</u>
A MC _____	_____	_____
A MC _____	_____	_____
A MC _____	_____	_____
A MC _____	_____	_____

CLAIMANT'S NAME: FRANK MELLUZZO

ADDRESS: 10609 N. 8th ST CITY: PHX. STATE: AZ

CHECK HERE IF THIS IS A CHANGE OF ADDRESS PHONE: (602) 861-1048 ZIP: 85020

SIGNATURE: Frank Melluzzo  
 TO RECORD WITH THE COUNTY, ONE CLAIMANT OR THE AGENT MUST SIGN

LIST ALL ADDITIONAL OWNERS ON REVERSE SIDE OF THIS FORM

FOR OFFICIAL USE ONLY		
ENTERED INTO COMPUTER: <u>9/2/98</u>	<u>SB</u>	<u>for</u>
DATE	INITIALS	VERIFIED

TIME STAMP  
 BLM, ARIZONA  
 1998 AUG 28 A 10:03  
 RECEIVED B.L.M. AZ STATE OFFICE



## MAINTENANCE FEE PAYMENT

\$100.00 MAINTENANCE FEE PAYMENT DUE ON OR BEFORE AUGUST 31, 1998  
 IN LIEU OF ASSESSMENT WORK FOR THE UPCOMING ASSESSMENT  
 YEAR BEGINNING SEPTEMBER 1 OF THE YEAR NOTED ABOVE.

BUREAU OF LAND MANAGEMENT

222 N. CENTRAL AV.  
 PHX. AZ. 85004-2203

COUNT: 4 \$ 400.00 INT: KC  
 FOR OFFICIAL USE ONLY

THE CLAIMS ARE SITUATED IN YAVAPAI COUNTY,  
 ARIZONA.

BLM SERIAL NUMBERS \_\_\_\_\_ NAMES OF CLAIMS OR SITES \_\_\_\_\_  
 A MC \_\_\_\_\_ THRU A MC \_\_\_\_\_  
 COUNTY BOOK/DOCKET \_\_\_\_\_, PAGE(S) OR FEE NO(S) \_\_\_\_\_  
 A MC \_\_\_\_\_ THRU A MC \_\_\_\_\_  
 COUNTY BOOK/DOCKET \_\_\_\_\_, PAGE(S) OR FEE NO(S) \_\_\_\_\_

(OR) IF NOT CONSECUTIVE NUMBERS LIST SEPARATELY BELOW:

BLM SERIAL NUMBERS	NAME OF CLAIMS/SITES	COUNTY BOOK/DOCKET & PAGE OR FEE NUMBER
A MC <u>72700</u>	<u>GLORY ANA 1</u>	<u>B 129 P 115</u>
A MC <u>72702</u>	<u>GLORY ANA 3</u>	<u>B 136 P 563</u>
A MC <u>72708</u>	<u>LA DORA 4</u>	<u>B 129 P 269</u>
A MC <u>72709</u>	<u>SUZANE 1</u>	<u>B 144 P 341</u>
A MC <u><del>727</del></u>	_____	_____
A MC _____	_____	_____
A MC _____	_____	_____
A MC _____	_____	_____
A MC _____	_____	_____
A MC _____	_____	_____

CLAIMANT'S NAME: FRANK MELLUZZO

ADDRESS: 10609 N. 8th ST CITY: PHX. STATE: AZ.

CHECK HERE IF THIS IS A CHANGE OF ADDRESS PHONE: (602) 861-1048 ZIP: 85020

SIGNATURE: Frank Melluzzo  
 TO RECORD WITH THE COUNTY, ONE CLAIMANT OR THE AGENT MUST SIGN

LIST ALL ADDITIONAL OWNERS ON REVERSE SIDE OF THIS FORM

FOR OFFICIAL USE ONLY

ENTERED INTO COMPUTER: 9/2/98 SB SB  
 DATE INITIALS VERIFIED

TIME STAMP

RECEIVED  
 B.L.M. STATE OFFICE  
 1998 AUG 28 A 10:03  
 PUEBLO, ARIZONA

**MAINTENANCE FEE PAYMENT**

\$100.00 MAINTENANCE PAYMENT DUE ON OR BEFORE AUGUST 31, 1998  
 IN LIEU OF ASSESSMENT WORK FOR THE UPCOMING ASSESSMENT  
 YEAR BEGINNING SEPTEMBER 1 OF THE YEAR NOTED ABOVE.

BUREAU OF LAND MANAGEMENT

222 N. CENTRAL AV.  
 PHX. AZ. 85004-2203

341087	72700-
72229-	
COUNT: <u>7</u>	\$ <u>700.</u> <sup>00</sup> INT: <u>KC</u>
FOR OFFICIAL USE ONLY	

THE CLAIMS ARE SITUATED IN YAVAPAI COUNTY, ARIZONA.

BLM SERIAL NUMBERS \_\_\_\_\_ NAMES OF CLAIMS OR SITES \_\_\_\_\_  
 A MC \_\_\_\_\_ THRU A MC \_\_\_\_\_  
 COUNTY BOOK/DOCKET \_\_\_\_\_, PAGE(S) OR FEE NO(S) \_\_\_\_\_  
 A MC \_\_\_\_\_ THRU A MC \_\_\_\_\_  
 COUNTY BOOK/DOCKET \_\_\_\_\_, PAGE(S) OR FEE NO(S) \_\_\_\_\_

(OR) IF NOT CONSECUTIVE NUMBERS LIST SEPARATELY BELOW:

BLM SERIAL NUMBERS	NAME OF CLAIMS/SITES	COUNTY BOOK/DOCKET & PAGE OR FEE NUMBER
A MC <u>341087</u>	<u>SUNNY BROOK</u>	<u>D3239 P-380-81</u>
A MC <u>341088</u>	<u>CLINKER</u>	<u>D3239 P-382-83</u>
A MC <u>341089</u>	<u>EL TORO</u>	<u>D3239 P384-85</u>
A MC <u>72249</u>	<u>BOOM</u>	<u>B617-P 967</u>
A MC <u>72250</u>	<u>DU PLEX</u>	<u>B617-P 968</u>
A MC <u>72251</u>	<u>GOLD SHAD</u>	<u>B617-P 970</u>
A MC <u>72253</u>	<u>ALICE</u>	<u>B617-P 966</u>
A MC _____	_____	_____
A MC _____	_____	_____
A MC _____	_____	_____

CLAIMANT'S NAME: FRANK MELLUZZO

ADDRESS: 10609 N. 8<sup>th</sup> ST CITY: PHX. STATE: AZ.

CHECK HERE IF THIS IS A CHANGE OF ADDRESS PHONE: (602) 861-1048 ZIP: 85020

SIGNATURE: Frank Melluzzo  
 TO RECORD WITH THE COUNTY, ONE CLAIMANT OR THE AGENT MUST SIGN

LIST ALL ADDITIONAL OWNERS ON REVERSE SIDE OF THIS FORM

FOR OFFICIAL USE ONLY		
ENTERED INTO COMPUTER: <u>9/2/98</u>	<u>SB</u>	<u>br</u>
DATE	INITIALS	VERIFIED

TIME STAMP  
 PHOENIX, ARIZONA  
 1998 AUG 28 A 10:12  
 RECEIVED OFFICE B.L.M. AZ STATE OFFICE

MAINTENANCE FEE PAYMENT

\$100.00 MAINTENANCE FEE PAYMENT DUE ON OR BEFORE AUGUST 31, 1998  
IN LIEU OF ASSESSMENT WORK FOR THE UPCOMING ASSESSMENT  
YEAR BEGINNING SEPTEMBER 1 OF THE YEAR NOTED ABOVE.

BUREAU OF LAND MANAGEMENT

222 N. CENTRAL AV.  
PHX. AZ. 85004-2203

THE CLAIMS ARE SITUATED IN MARICOPA COUNTY,  
ARIZONA.

COUNT: 7 \$ 700.<sup>00</sup> INT: KC  
FOR OFFICIAL USE ONLY

BLM SERIAL NUMBERS

NAMES OF CLAIMS OR SITES

A MC \_\_\_\_\_ THRU A MC \_\_\_\_\_

COUNTY BOOK/DOCKET \_\_\_\_\_, PAGE(S) OR FEE NO(S) \_\_\_\_\_

A MC \_\_\_\_\_ THRU A MC \_\_\_\_\_

COUNTY BOOK/DOCKET \_\_\_\_\_, PAGE(S) OR FEE NO(S) \_\_\_\_\_

(OR) IF NOT CONSECUTIVE NUMBERS LIST SEPARATELY BELOW:

BLM SERIAL NUMBERS	NAME OF CLAIMS/SITES	COUNTY BOOK/DOCKET & PAGE OR FEE NUMBER
A MC <u>72230</u>	<u>WHITE SHALE #1</u>	<u>D 2751 P 74</u>
A MC <u>72231</u>	<u>WHITE SHALE #2</u>	<u>D 2751 P 75</u>
A MC <u>72232</u>	<u>WHITE SHALE #3</u>	<u>D 2751 P 76</u>
A MC <u>72233</u>	<u>WHITE SHALE #4</u>	<u>D 2751 P 77</u>
A MC <u>72234</u>	<u>WHITE SHALE #5</u>	<u>D 2751 P 78</u>
A MC <u>72235</u>	<u>WHITE SHALE #6</u>	<u>D 2751 P 79</u>
A MC <u>72236</u>	<u>WHITE SHALE #7</u>	<u>D 2751 P 80</u>
A MC <u>7</u>	_____	_____
A MC _____	_____	_____
A MC _____	_____	_____

CLAIMANT'S NAME: FRANK MELLUZZO

ADDRESS: 10609 N. 8th ST CITY: PHX. STATE: AZ.

CHECK HERE IF THIS IS A CHANGE OF ADDRESS PHONE: (602) 861-1048 ZIP: 85020

SIGNATURE: Frank Melluzzo  
TO RECORD WITH THE COUNTY, ONE CLAIMANT OR THE AGENT MUST SIGN

LIST ALL ADDITIONAL OWNERS ON REVERSE SIDE OF THIS FORM

FOR OFFICIAL USE ONLY  
ENTERED INTO COMPUTER: 9/2/98 DATE SB INITIALS SB VERIFIED

TIME STAMP  
PHOENIX, ARIZONA  
1998 AUG 28 A 10:03  
RECEIVED BLM, AZ STATE OFFICE



UNITED STATES  
DEPARTMENT OF THE INTERIOR  
BUREAU OF LAND MANAGEMENT

RECEIPT AND ACCOUNTING ADVICE

NO. 2389796

T5/AZ 08/28/98

Subject: CLAIM MAINTENANCE FEE 1979 (24)

2 7 13 2,400.00 ✓

Applicant:

FRANK MELLUZZO  
10600 N. 3TH ST  
PHOENIX, AZ 85020

Remitter: CHECK #10621  
00019011043  
CHERRY STAR RT.  
DOWNEY, AZ 86327

Assignor:

LEASE MANAGEMENT DATA										
<input type="checkbox"/> NEW <input type="checkbox"/> UPDATE <input type="checkbox"/> PAYMENT										
ORIGINAL SERIAL NO.	ASG.	TYPE	ST.	CTY.	FUND SYMBOL			ACRES/UNITS	RATE	
AM0341207 ET/AL										
AMOUNT	ANV. DATE	EXP. DATE	BILL CYC.	S/C	DISTRICT	NEXT BILL	MISC. DATA	U of M	ACTUAL UNITS	
ASSIGNMENT SERIAL NO.	ASG.	TYPE	ST.	CTY.	FUND SYMBOL			ACRES/UNITS	RATE	
AMOUNT	ANV. DATE	EXP. DATE	BILL CYC.	S/C	DISTRICT	NEXT BILL	MISC. DATA	U of M	ACTUAL UNITS	

APPLY REMITTANCE			
ACTION	FUND SYMBOL	CTY.	AMOUNT
FILING FEE			
RENTAL			
UNEARNED			
REFUND			
TOTAL			
AMOUNT DUE			

Remarks:

BY: \_\_\_\_\_ DATE: \_\_\_\_\_

Lease in Escrow?  
 KGS?                      Of Interest?  
 Auto Escalates?            Operating Rights?  
 Auto Renew?                   Operator  
    Bond Filed?

**FOR MMS USE ONLY**

BILLEE		FOREST REFUGE
NUMBER		
OCS SECTION		
CODE		

MAINTENANCE FEE PAYMENT

\$100.00 MAINTENANCE FEE PAYMENT DUE ON OR BEFORE AUGUST 31, 1998  
IN LIEU OF ASSESSMENT WORK FOR THE UPCOMING ASSESSMENT  
YEAR BEGINNING SEPTEMBER 1 OF THE YEAR NOTED ABOVE.

BUREAU OF LAND MANAGEMENT

222 N. CENTRAL AV.  
PHX. AZ. 85004-2203

72700  
COUNT: 1 \$ 100.00 INT: KC  
FOR OFFICIAL USE ONLY

THE CLAIMS ARE SITUATED IN MARICOPA COUNTY, ARIZONA.

BLM SERIAL NUMBERS NAMES OF CLAIMS OR SITES  
A MC 72737 THRU A MC \_\_\_\_\_  
COUNTY BOOK/DOCKET 6645, PAGE(S) OR FEE NO(S) 708  
A MC \_\_\_\_\_ THRU A MC \_\_\_\_\_  
COUNTY BOOK/DOCKET \_\_\_\_\_, PAGE(S) OR FEE NO(S) \_\_\_\_\_

(OR) IF NOT CONSECUTIVE NUMBERS LIST SEPARATELY BELOW:

BLM SERIAL NUMBERS	NAME OF CLAIMS/SITES	COUNTY BOOK/DOCKET & PAGE OR FEE NUMBER
A MC 72737	SUNBURST #7	6645-P 708
A MC _____	_____	_____
A MC _____	_____	_____
A MC _____	_____	_____
A MC _____	_____	_____
A MC _____	_____	_____
A MC _____	_____	_____
A MC _____	_____	_____
A MC _____	_____	_____
A MC _____	_____	_____

CLAIMANT'S NAME: RONALD STELL

ADDRESS: 51245 N. 35 AVE CITY: DEW RIVER STATE: AZ

CHECK HERE IF THIS IS A CHANGE OF ADDRESS PHONE: (602) 465 7483 ZIP: 85027

SIGNATURE: [Signature] TO RECORD WITH THE COUNTY, ONE CLAIMANT OR THE AGENT MUST SIGN

LIST ALL ADDITIONAL OWNERS ON REVERSE SIDE OF THIS FORM

FOR OFFICIAL USE ONLY  
ENTERED INTO COMPUTER: SEP 02 1998 3  
DATE INITIALS VERIFIED

TIME STAMP  
PHOENIX, ARIZONA  
1998 AUG 28 A 10: 03  
RECEIVED B.L.M. AZ STATE OFFICE



UNITED STATES  
DEPARTMENT OF THE INTERIOR  
BUREAU OF LAND MANAGEMENT

RECEIPT AND ACCOUNTING ADVICE

NO. 2389797 04

TS/AZ

08/28/98

Subject: CLAIM MAINTENANCE FEE 1999 (1)

2 8 13

100.00

Applicant:

RONALD STELL  
51245 M/ 35TH AVE  
NEW RIVER, AZ 85027

Remitter: CHECK #4930  
(602) 465-7483  
ADDRESS SAME

Assignor:

LEASE MANAGEMENT DATA									
<input type="checkbox"/> NEW <input type="checkbox"/> UPDATE <input type="checkbox"/> PAYMENT									
ORIGINAL SERIAL NO.	ASG.	TYPE	ST.	CTY.	FUND SYMBOL			ACRES/UNITS	RATE
AMC72737									
AMOUNT	ANV. DATE	EXP. DATE	BILL CYC.	S/C	DISTRICT	NEXT BILL	MISC. DATA	U of M	ACTUAL UNITS
ASSIGNMENT SERIAL NO.	ASG.	TYPE	ST.	CTY.	FUND SYMBOL			ACRES/UNITS	RATE
AMOUNT	ANV. DATE	EXP. DATE	BILL CYC.	S/C	DISTRICT	NEXT BILL	MISC. DATA	U of M	ACTUAL UNITS

APPLY REMITTANCE

ACTION	FUND SYMBOL	CTY.	AMOUNT
FILING FEE			
RENTAL			
UNEARNED			
REFUND			
TOTAL			
AMOUNT DUE			

Remarks:

BY: \_\_\_\_\_ DATE: \_\_\_\_\_

Lease in Escrow?  
 KGS?                      Of Interest?  
 Auto Escalates?            Operating Rights?  
 Auto Renew?                Operator  
    Bond Filed?

FOR MMS USE ONLY		
BILLEE	FOREST REFUGE	
NUMBER		
OCS SECTION		
CODE		



**MAINTENANCE FEE PAYMENT WAIVER CERTIFICATION**

This small miner waiver is filed to hold the claims/sites listed below for the assessment year beginning at noon on the first September 1 following the official filing of this form with BLM.

The undersigned owner(s) of the mining claims/sites listed below hereby certify under penalty of 18 U.S.C. 1001 and 43 U.S.C. 1212 that:

I/We control, or will control, ten or fewer mining claims/sites located and maintained on Federal land in the United States of America on the August 31 that is one day before the beginning of the assessment year indicated in line one above.

I/We have/will performed/perform assessment work upon the claims listed below for the current assessment year as of the August 31 indicated in line three above. This work meets the requirements of the General Mining Law of 1872, as amended; the Act of August 10, 1993; and the regulations at 43 CFR 3833 and 3850. Such work will be described on our affidavit of labor. Listing a site on this form constitutes a filing of a Notice of Intention to Hold for that site. I enclose a \$5.00 per site service charge (recording fee) for each site listed.

Please check this box if the following statement applies to you.  
I/We relinquish my/our claims and/or sites not listed below.


The mining claims and sites for which the above waiver from payment of the maintenance fees is made are:

CLAIM NAME	BLM RECORDATION SERIAL NUMBER
1. WHITETAIL	AMC 72734
2.	
3.	
4.	
5.	
6.	
7.	
8.	
9.	
10.	

All owner(s) of the above mining claims and sites are filing for this waiver.

I/We understand and acknowledge that pursuant to 43 U.S.C. 1212 and 18 U.S.C. 1001, the filing of a false, fictitious, or fraudulent document with the Bureau of Land Management may result in a fine of up to \$10,000, a prison term not to exceed five years, or both.

CRAIG L. SLETTEN  
(Owner's Name - Please Print)



(Owner's Signature)

2830 E. CLARENDON  
(Street or P.O. Box)

PHOENIX  
(City)

AZ  
(State)

85016  
(Zip Code)

(Owner's Name - Please Print)

(Owner's Signature)

(Street or P.O. Box)

(City)

(State)

(Zip Code)

*1/13/99 All Owners and Not sign. Claim Closed by Decision*

(Owner's Name - Please Print)

(Owner's Signature)

(Street or P.O. Box)

(City)

(State)

(Zip Code)

(Owner's Name - Please Print)

(Owner's Signature)

(Street or P.O. Box)

(City)

(State)

(Zip Code)



(Owner's Name - Please Print)	(Owner's Signature)		
(Street or P.O. Box)	(City)	(State)	(Zip Code)
(Owner's Name - Please Print)	(Owner's Signature)		
(Street or P.O. Box)	(City)	(State)	(Zip Code)
(Owner's Name - Please Print)	(Owner's Signature)		
(Street or P.O. Box)	(City)	(State)	(Zip Code)
(Owner's Name - Please Print)	(Owner's Signature)		
(Street or P.O. Box)	(City)	(State)	(Zip Code)

**INSTRUCTIONS**

1. This certification of waiver from payment of maintenance fees is made under the regulations at 43 CFR 3833 and 3850.
2. This waiver **must** be filed in advance of the assessment year for which a waiver is sought, but in no event be filed later than the August 31st preceding the assessment year for which the waiver is sought.
3. You **must** still record your affidavit of assessment work for claims listed and/or Notices of Intention to Hold for any sites listed with the BLM by each December 30th, and the local recording office under State law, as in the past.
4. A \$5.00 service charge (recording fee) is required for all sites listed, otherwise a separate notice of intent to hold **must** be filed by December 30.
5. This waiver **must** be filed in the BLM State Office where the mining claims are recorded.
6. If the claims and sites are located in more than one State, a separate waiver form **must** be filed in each State in which they are held. The total number of claims and sites listed on separate waiver forms cannot exceed ten.
7. All claim names and Bureau of Land Management (BLM) serial numbers **must** be listed for all mining claims and sites for which a waiver is sought.
8. All owners and their addresses **must** be listed.
9. This waiver form **must** be signed by all of the owners or their designated agent. If an agent is designated, a statement appointing the agent, signed by all of the owners, **must** be submitted with this certification, if a designation of agent is not currently on file with the BLM State office where your claims and sites are recorded.
10. Mining claims and sites held by a husband and wife, either jointly or individually, or their children under the age of discretion, shall be counted towards the 10 claim limit. Mining claims and sites held in co-ownership, or by an association of locators, by a partnership, or by a corporation shall be counted towards the 10 claim limit for claimants that have an interest in these entities.
11. Failure to pay the maintenance fee or meet the requirements for waiver from payment of the maintenance fee by any August 31st deadline for the following assessment year shall cause the mining claims and sites to be declared null and void.

**NOTICE/BURDEN HOURS STATEMENT**

The Privacy Act of 1974 and the regulation in 43 CFR 2.48(d) provide that you be furnished the following information in connection with the information required by this certification of exemption from rental fees form.

**AUTHORITY:** 30 U.S.C. 28-28k; 43 U.S.C. 1201, 1740, and 1744; 43 CFR 3833 and 3850.

**PRINCIPLE PURPOSE:** This information is to be used to verify that the owner(s) of a mining claim has complied with the Act of August 10, 1993 (107 Stat. 312), and is entitled to perform assessment work in lieu of paying the maintenance fee for the mining claims listed on this form.

**ROUTINE USE:** (1) Adjudication of the claimant(s) certification of waiver from paying the maintenance fee otherwise required by the Act of August 10, 1993 (107 Stat. 312). (2) Disclosure may be made to appropriate Federal agencies when location is made within the agency's geographic area of responsibility. (3) Information from the record and/or the record will be transferred to the appropriate Federal, State, or local agency, or a member of the public in response to a specific request for pertinent information. (4) Information may also be provided to the Department of Justice or in a proceeding before a court or adjudicative body; or to Federal, State, local or foreign agencies when needed for enforcement of civil or criminal codes or applicable regulations concerning title rights upon the public land.

**EFFECT OF NOT PROVIDING INFORMATION:** Disclosure of this information is required by the Act of August 10, 1993 (107 Stat. 312) and 43 CFR 3833 for those owner(s) wishing to take the small mines waiver allowed under 43 CFR 3833 and 3850. Failure to supply the information required in this form to support the owner(s) certification of waiver from payment of the otherwise required maintenance fees will result in the waiver being disallowed and the mining claims declared null and void by the Bureau of Land Management (BLM).

The Paperwork Reduction Act of 1980 (44 U.S.C. 3501, et seq.) requires us to tell you that:

This information is being collected to allow the BLM to determine if you qualify for a waiver from the payment of \$100 per mining claim maintenance fee established by the Act of August 10, 1993 (107 Stat. 312) and the implementing regulations at 43 CFR 3833 and 3850. A response to this request is required in accordance with the statute (107 Stat. 312) to retain your benefit.

Public reporting burden for this form is estimated to average 8 minutes per response, including time to review instructions, gathering and maintaining data, and completing and reviewing the form. Direct comments regarding this burden estimate, or any other aspect of this form, to the Department of the Interior, Bureau of Land Management, Information Collection Clearance Officer (DW-101) Denver Federal Center, Building 40, P.O. Box 25047, Denver, CO 80225-0047 and the Office of Management and Budget, Paperwork Reduction Project (1004-0114), Washington, D.C. 20503.

BLM would like you to know that you do not have to respond to this, or any other, Federal agency-sponsored information collection unless it displays a currently valid OMB control number.

FOR OFFICIAL USE ONLY

PHOENIX ARIZONA

1998 AUG 31 10:40

RECEIVED

B.L.M. AZ STATE OFFICE

TOP

MAINTENANCE PAYMENT WAIVER CERTIFICATION

This small miner waiver is filed to hold the claims/sites listed below for the assessment year beginning at noon on the first September 1 following the official filing of this form with BLM.

The undersigned owner(s) of the mining claims/sites listed below hereby certify under penalty of 18 U.S.C. 1001 and 43 U.S.C. 1212 that:

I/We control, or will control, ten or fewer mining claims/sites located and maintained on Federal land in the United States of America on the August 31 that is one day before the beginning of the assessment year indicated in line one above.

I/We have/will performed/performed assessment work upon the claims listed below for the current assessment year as of the August 31 indicated in line three above. This work meets the requirements of the General Mining Law of 1872, as amended; the Act of August 10, 1993; and the regulations at 43 CFR 3833 and 3850. Such work will be described on our affidavit of labor. Listing a site on this form constitutes a filing of a Notice of Intention to Hold for that site. I enclose a \$5.00 per site service charge (recording fee) for each site listed.

Please check this box if the following statement applies to you.

*I/We relinquish my/our claims and/or sites not listed below.*

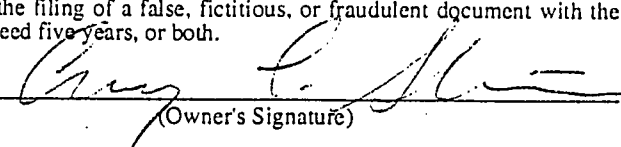
The mining claims and sites for which the above waiver from payment of the maintenance fees is made are:

CLAIM NAME	BLM RECORDATION SERIAL NUMBER
1. WHITETAIL	AMC 72734
2.	
3.	
4.	
5.	
6.	
7.	
8.	
9.	
10.	

All owner(s) of the above mining claims and sites are filing for this waiver.

I/We understand and acknowledge that pursuant to 43 U.S.C. 1212 and 18 U.S.C. 1001, the filing of a false, fictitious, or fraudulent document with the Bureau of Land Management may result in a fine of up to \$10,000, a prison term not to exceed five years, or both.

CRAIG L. SLETTEN  
(Owner's Name - Please Print)



2830 E. CLARENDON  
(Street or P.O. Box)

PHOENIX AZ 85016  
(City) (State) (Zip Code)

(Owner's Name - Please Print)

(Owner's Signature)

(Street or P.O. Box)

(City) (State) (Zip Code)

(Owner's Name - Please Print)

(Owner's Signature)

(Street or P.O. Box)

(City) (State) (Zip Code)

(Owner's Name - Please Print)

(Owner's Signature)

(Street or P.O. Box)

(City) (State) (Zip Code)

(Owner's Name - Please Print)	(Owner's Signature)
(Street or P.O. Box)	(City) (State) (Zip Code)
(Owner's Name - Please Print)	(Owner's Signature)
(Street or P.O. Box)	(City) (State) (Zip Code)
(Owner's Name - Please Print)	(Owner's Signature)
(Street or P.O. Box)	(City) (State) (Zip Code)
(Owner's Name - Please Print)	(Owner's Signature)
(Street or P.O. Box)	(City) (State) (Zip Code)

**INSTRUCTIONS**

1. This certification of waiver from payment of maintenance fees is made under the regulations at 43 CFR 3833 and 3850.
2. This waiver must be filed in advance of the assessment year for which a waiver is sought, but in no event be filed later than the August 31st preceding the assessment year for which the waiver is sought.
3. You must still record your affidavit of assessment work for claims listed and/or Notices of Intention to Hold for any sites listed with the BLM by each December 30th, and the local recording office under State law, as in the past.
4. A \$5.00 service charge (recording fee) is required for all sites listed, otherwise a separate notice of intent to hold must be filed by December 30.
5. This waiver must be filed in the BLM State Office where the mining claims are recorded.
6. If the claims and sites are located in more than one State, a separate waiver form must be filed in each State in which they are held. The total number of claims and sites listed on separate waiver forms cannot exceed ten.
7. All claim names and Bureau of Land Management (BLM) serial numbers must be listed for all mining claims and sites for which a waiver is sought.
8. All owners and their addresses must be listed.
9. This waiver form must be signed by all of the owners or their designated agent. If an agent is designated, a statement appointing the agent, signed by all of the owners, must be submitted with this certification, if a designation of agent is not currently on file with the BLM State office where your claims and sites are recorded.
10. Mining claims and sites held by a husband and wife, either jointly or individually, or their children under the age of discretion, shall be counted towards the 10 claim limit. Mining claims and sites held in co-ownership, or by an association of locators, by a partnership, or by a corporation shall be counted towards the 10 claim limit for claimants that have an interest in these entities.
11. Failure to pay the maintenance fee or meet the requirements for waiver from payment of the maintenance fee by any August 31st deadline for the following assessment year shall cause the mining claims and sites to be declared null and void.

**NOTICE/BURDEN HOURS STATEMENT**

The Privacy Act of 1974 and the regulation in 43 CFR 2.48(d) provide that you be furnished the following information in connection with the information required by this certification of exemption from rental fees form.

**AUTHORITY:** 30 U.S.C. 28-28k; 43 U.S.C. 1201, 1740, and 1744; 43 CFR 3833 and 3850.

**PRINCIPLE PURPOSE:** This information is to be used to verify that the owner(s) of a mining claim has complied with the Act of August 10, 1993 (107 Stat. 312), and is entitled to perform assessment work in lieu of paying the maintenance fee for the mining claims listed on this form.

**ROUTINE USE:** (1) Adjudication of the claimant(s) certification of waiver from paying the maintenance fee otherwise required by the Act of August 10, 1993 (107 Stat. 312). (2) Disclosure may be made to appropriate Federal agencies when location is made within the agency's geographic area of responsibility. (3) Information from the record and/or the record will be transferred to the appropriate Federal, State, or local agency, or a member of the public in response to a specific request for pertinent information. (4) Information may also be provided to the Department of Justice or in a proceeding before a court or adjudicative body; or to Federal, State, local or foreign agencies when needed for enforcement of civil or criminal codes or applicable regulations concerning title rights upon the public land.

**EFFECT OF NOT PROVIDING INFORMATION:** Disclosure of this information is required by the Act of August 10, 1993 (107 Stat. 312) and 43 CFR 3833 for those owner(s) wishing to take the small minc.'s waiver allowed under 43 CFR 3833 and 3850. Failure to supply the information required in this form to support the owner(s) certification of waiver payment of the otherwise required maintenance fees will result in the [redacted] being disallowed and the mining claims declared null and void by the Bureau of Land Management (BLM).

The Paperwork Reduction Act of 1980 (44 U.S.C. 3501, et seq.) requires us to tell you that:

This information is being collected to allow the BLM to determine if you qualify for a waiver from the payment of \$100 per mining claim maintenance fee established by the Act of August 10, 1993 (107 Stat. 312) and the implementing regulations at 43 CFR 3833 and 3850. A response to this request is required in accordance with the statute (107 Stat. 312) to retain your benefit.

Public reporting burden for this form is estimated to average 8 minutes per response, including time to review instructions, gathering and maintaining data, and completing and reviewing the form. Direct comments regarding this burden estimate, or any other aspect of this form, to the Department of the Interior, Bureau of Land Management, Information Collection Clearance Officer (DW-101) Denver Federal Center, Building 40, P.O. Box 25047, Denver, CO 80225-0047 and the Office of Management and Budget, Paperwork Reduction Project (1004-0114), Washington, D.C. 20503.

BLM would like you to know that you do not have to respond to this, or any other, Federal agency-sponsored information collection unless it displays a currently valid OMB control number.

FOR OFFICIAL USE ONLY

PHOENIX ARIZONA

1998 AUG 31 10:40

RECEIVED

BLM ARIZONA STATE OFFICE

3833 (952.3) MJY  
A MC 72700

September 3, 1998

NOTICE

Craig L. Sletten : Mining Claims  
2830 East Clarendon :  
Phoenix, Arizona 85016 :

Additional Requirements to be Met

On August 31, 1998, the enclosed copy of a Maintenance Fee Payment Waiver Certification (waiver) for 1999 was received in this office.

In accordance with 43 CFR 3833.1-7; **ALL OWNERS** of record for which a waiver is claimed, must sign the waiver form. According to the Bureau of Land Management records, see enclosed Serial Register Page, an additional signature is required.

Please provide the required signature by updating and returning the enclosed copy. If the required signature is not received, the waiver will not be accepted and the claim will be closed.

If you have any questions, please contact Dorie Morrison at (602) 417-9518.

/s/ Robert N. McBride

Mary Jo Yoas  
Supervisor, Lands and Minerals Operations

Enclosures

MJYOAS:ers:9/3/98:A MC 72700



SERIAL NO: AMC72734

CLAIM NAME: WHITE TAIL

10/19/98  
CASE TYPE: 384101

=====

SLETTEN CRAIG L	2830 E CLARENDON	PHOENIX	,AZ 85016
	CO-OWNER		
WILLIAMS HERBERT	10609 N 8TH ST	PHOENIX	,AZ 85020
	CO-OWNER		

=====

14 N 3 E GILA-SALT R. 006 NE SE YAVAPAI AZ  
DISTRICT PHOENIX FIE

=====

AUG 18,1972	403	LOCATION DATE	
OCT 17,1979	395	RECORDATION DATE	
AUG 31,1997	482	RENTAL/MAINTENANCE FEE	1998
SEP 02,1997	113	ADDITIONAL INFO RECEIVED	RECEIPT 2372891
AUG 09,1996	482	RENTAL/MAINTENANCE FEE	1997
AUG 09,1996	113	ADDITIONAL INFO RECEIVED	RECEIPT 2228483
AUG 31,1995	482	RENTAL/MAINTENANCE FEE	1996
AUG 31,1995	113	ADDITIONAL INFO RECEIVED	RECEIPT 2189659
AUG 11,1994	482	RENTAL/MAINTENANCE FEE	1995
AUG 11,1994	113	ADDITIONAL INFO RECEIVED	RECEIPT 2062086
OCT 28,1993	396	TRF OF INTEREST FILED	YAVAPAI CT MSGNR SVC
AUG 03,1993	482	RENTAL/MAINTENANCE FEE	1994
AUG 03,1993	482	RENTAL/MAINTENANCE FEE	1993;RECEIPT 1900764
AUG 03,1993	396	TRF OF INTEREST FILED	MELLUZZO FRANK
DEC 23,1992	480	EVID OF ASSMT FILED	1992
JUL 20,1988	669	LAND STATUS CHECKED	
OCT 16,1985	888	UNDELIVERABLE ADDRESS	211801 N 7TH ST
JUL 08,1985	888	UNDELIVERABLE ADDRESS	211801 N 7 STREET
OCT 17,1979	500	MAP IN LEAD FILE	72700
OCT 17,1979	501	ACCT ADV IN LEAD FILE	72700
NOV 10,1972	404	COUNTY RECORDATION	0;796;081

UNITED STATES  
DEPARTMENT OF THE INTERIOR

AN EQUAL OPPORTUNITY EMPLOYER

Bureau of Land Management  
Arizona State Office  
222 N. Central Avenue  
Phoenix, AZ 85004-2203

OFFICIAL BUSINESS  
PENALTY FOR PRIVATE USE, \$300



UNCLAIMED

UNCLAIMED

RETURN RECEIPT  
REQUESTED

Herbert Williams  
10609 N. 8<sup>th</sup> Street  
Phoenix, AZ 85020

CERTIFIED  
76415385  
MAIL

NL  
10/21/98  
10-26  
11-5





AMC 72700  
ERS

(1)

YES

1 x 100.<sup>00</sup> = 100.<sup>00</sup>

STATE OF ARIZONA, County of \_\_\_\_\_ SS:

**NOTICE OF INTENT TO HOLD MINING CLAIMS**  
(IN LIEU OF AFFIDAVIT OF ANNUAL ASSESSMENT WORK)

CRAIG L. SLETTEN, being first duly sworn, deposes and says that:  
1. He/she is one of the owners of the following described unpatented lode and placer mining claims situated in YAVAPAI County, Arizona (the "Claims"), the location notices of which are of record in said county, and in the records of the Arizona State Office of the Bureau of Land Management under the file numbers indicated as follows:

CLAIM NAME	COUNTY RECORDER'S DATA	BLM SERIAL AMC NO.	SEC.(S)	TOWNSHIP	RANGE
<u>WHITE TAIL</u>		<u>72734</u>			

Additional claims, if any, are listed on attached sheet.

2. Pursuant to the Act of August 10, 1993 (107 Stat. 312 [1993]), owner has paid an advance rental fee of \$100 per claim for the assessment year beginning on September 1, 1997, in lieu of recording an affidavit of performance of annual assessment work. Owner further states, however, that mineral production activities have occurred upon the Claims during the past assessment year that would have ordinarily qualified as annual assessment work.

3. The name and address of the owners of the Claim for which this Certificate is prepared is CRAIG L. SLETTEN  
2830 E. CLARENDON, PHX. AZ. 85016 THIS IS NOT A CHANGE OF ADDRESS.

4. The Claims are held and claimed by the owner for the valuable mineral contained therein, and the owner intends to continue development of the claims.

DATED this 1 day of September, 19 97.

RECEIVED  
BLM STATE OFFICE  
SEP 29 9 25 AM '97  
PHOENIX, ARIZONA

The foregoing instrument was acknowledged before me this \_\_\_\_\_ day of \_\_\_\_\_

Notary Public

My Commission Expires: \_\_\_\_\_

ENTERED IN COMPUTER

10-2-97 S

VERIFIED ERS  
10/27/97

Postmarked timely

JB



UNITED STATES  
DEPARTMENT OF THE INTERIOR  
BUREAU OF LAND MANAGEMENT

RECEIPT AND ACCOUNTING ADVICE

NO. 2372891 04

TC/AZ

09/02/97

Subject: CLAIM MAINTENANCE FEE 1998

1 3 13

100.00

Applicant:

CRAIG L SETTEN  
2830 E CLARENDON  
PHOENIX AZ 85016

CASH

Remitter:

Assignor:

LEASE MANAGEMENT DATA NEW UPDATE PAYMENT

ORIGINAL SERIAL NO.	ASG.	TYPE	ST.	CTY.	FUND SYMBOL	ACRES/UNITS	RATE
AMC 72734							

AMOUNT	ANV. DATE	EXP. DATE	BILL CYC.	S/C	DISTRICT	NEXT BILL	MISC. DATA	U of M	ACTUAL UNITS

ASSIGNMENT SERIAL NO.	ASG.	TYPE	ST.	CTY.	FUND SYMBOL	ACRES/UNITS	RATE

AMOUNT	ANV. DATE	EXP. DATE	BILL CYC.	S/C	DISTRICT	NEXT BILL	MISC. DATA	U of M	ACTUAL UNITS

APPLY REMITTANCE

ACTION	FUND SYMBOL	CTY.	AMOUNT
FILING FEE			
RENTAL			
UNEARNED			
REFUND			
TOTAL			
AMOUNT DUE			

Remarks:

BY:

DATE:

Lease in Escrow?

KGS?

Auto Escalates?

Auto Renew?

Of Interest?

Operating Rights?

Operator

Bond Filed?

FOR MMS USE ONLY

BILLEE	FOREST REFUGE
NUMBER	
OCS SECTION	
CODE	



MAINTENANCE FEE PAYME

\$100.00 MAINTENANCE FEE PAYMENT DUE ON OR BEFORE AUGUST 31, 1997  
IN LIEU OF ASSESSMENT WORK FOR THE UPCOMING ASSESSMENT  
YEAR BEGINNING SEPTEMBER 1 OF THE YEAR NOTED ABOVE.

BUREAU OF LAND MANAGEMENT  
222 N. Central Ave  
Phoenix, Az 85004-2203

72229, 72709  
341087.  
COUNT: 5 \$ 500.00 INT: ES  
FOR OFFICIAL USE ONLY

THE CLAIMS ARE SITUATED IN YAVAPAI COUNTY,  
ARIZONA.

BLM SERIAL NUMBERS

NAMES OF CLAIMS OR SITES

A MC \_\_\_\_\_ THRU A MC \_\_\_\_\_

COUNTY BOOK/DOCKET \_\_\_\_\_, PAGE(S) OR FEE NO(S) \_\_\_\_\_

A MC \_\_\_\_\_ THRU A MC \_\_\_\_\_

COUNTY BOOK/DOCKET \_\_\_\_\_, PAGE(S) OR FEE NO(S) \_\_\_\_\_

(OR) IF NOT CONSECUTIVE NUMBERS LIST SEPARATELY BELOW:

BLM SERIAL NUMBERS	NAME OF CLAIMS/SITES	COUNTY BOOK/DOCKET & PAGE OR FEE NUMBER
A MC <u>72237</u>	<u>WHITE SHALE # 8</u>	<u>D. 2751 P81</u>
A MC <u>72700</u>	<u>GLORY ANA # 1</u>	<u>B 129 P 115</u>
A MC <u>72702</u>	<u>GLORY ANA # 3</u>	<u>B 129 P 563</u>
A MC <u>72708</u>	<u>LA DORA # 4</u>	<u>B 129 P 269</u>
A MC <u>72709</u>	<u>SUZANNE # 1</u>	<u>B 144 P 341</u>
A MC <u>92</u>	_____	_____
A MC _____	_____	_____
A MC _____	_____	_____
A MC _____	_____	_____
A MC _____	_____	_____

CLAIMANT'S NAME: FRANK MELLOZZO

ADDRESS: 10609 N. 8th ST CITY: PHX. STATE: AZ

CHECK HERE IF THIS IS A CHANGE OF ADDRESS PHONE: (602) 861-1048 ZIP: 85020

SIGNATURE: [Signature]  
TO RECORD WITH THE COUNTY, ONE CLAIMANT OR THE AGENT MUST SIGN

LIST ALL ADDITIONAL OWNERS ON REVERSE SIDE OF THIS FORM

FOR OFFICIAL USE ONLY  
ENTERED INTO COMPUTER: 9/17 DATE [Initials] INITIALS [Initials] VERIFIED

TIME STAMP

PHOENIX, ARIZONA  
Aug 28 11 41 AM '97  
RECEIVED  
BLM AZ STATE OFFICE

MAINTENANCE FEE PAYME

\$100.00 MAINTENANCE FEE PAYMENT DUE ON OR BEFORE AUGUST 31, 19 97 IN LIEU OF ASSESSMENT WORK FOR THE UPCOMING ASSESSMENT YEAR BEGINNING SEPTEMBER 1 OF THE YEAR NOTED ABOVE.

BUREAU OF LAND MANAGEMENT
222 N. Central Ave
Phoenix, Az 85004-2203

Empty box for stamp or signature.

THE CLAIMS ARE SITUATED IN YAVAPAI COUNTY, ARIZONA.

COUNT: 7 \$ 700.00 INT: TES
FOR OFFICIAL USE ONLY

BLM SERIAL NUMBERS NAMES OF CLAIMS OR SITES
A MC \_\_\_\_\_ THRU A MC \_\_\_\_\_
COUNTY BOOK/DOCKET \_\_\_\_\_, PAGE(S) OR FEE NO(S) \_\_\_\_\_
A MC \_\_\_\_\_ THRU A MC \_\_\_\_\_
COUNTY BOOK/DOCKET \_\_\_\_\_, PAGE(S) OR FEE NO(S) \_\_\_\_\_

(OR) IF NOT CONSECUTIVE NUMBERS LIST SEPARATELY BELOW:

Table with 3 columns: BLM SERIAL NUMBERS, NAME OF CLAIMS/SITES, COUNTY BOOK/DOCKET & PAGE OR FEE NUMBER. Includes entries like Sunny Brook, CLINKER, EL TORO, BOOM, DU PLEX, GOLD SHAD, ALICE.

CLAIMANT'S NAME: FRANK MELLUZZO
ADDRESS: 10609 W. 9th ST CITY: PHX. STATE: AZ.

CHECK HERE IF THIS IS A CHANGE OF ADDRESS PHONE: (602) 861-1048 ZIP: 85020

SIGNATURE: [Signature] TO RECORD WITH THE COUNTY, ONE CLAIMANT OR THE AGENT MUST SIGN

LIST ALL ADDITIONAL OWNERS ON REVERSE SIDE OF THIS FORM

FOR OFFICIAL USE ONLY ENTERED IN COMPUTER ENTERED INTO COMPUTER DATE INITIALS

TIME STAMP RECEIVED BLM AZ STATE OFFICE PHOENIX, ARIZONA Aug 28 11 41 AM '97



MAINTENANCE FEE PAYMENT

\$100.00 MAINTENANCE FEE PAYMENT DUE ON OR BEFORE AUGUST 31, 1997 IN LIEU OF ASSESSMENT WORK FOR THE UPCOMING ASSESSMENT YEAR BEGINNING SEPTEMBER 1 OF THE YEAR NOTED ABOVE.

BUREAU OF LAND MANAGEMENT
222 N. Central Ave
Phoenix, Az 85004-2203

Empty box for stamp or signature.

THE CLAIMS ARE SITUATED IN MARICOPA COUNTY, ARIZONA.

COUNT: 7 \$ 700.00 INT: TES
FOR OFFICIAL USE ONLY

BLM SERIAL NUMBERS NAMES OF CLAIMS OR SITES
A MC \_\_\_\_\_ THRU A MC \_\_\_\_\_
COUNTY BOOK/DOCKET \_\_\_\_\_, PAGE(S) OR FEE NO(S) \_\_\_\_\_
A MC \_\_\_\_\_ THRU A MC \_\_\_\_\_
COUNTY BOOK/DOCKET \_\_\_\_\_, PAGE(S) OR FEE NO(S) \_\_\_\_\_

(OR) IF NOT CONSECUTIVE NUMBERS LIST SEPARATELY BELOW:

Table with 4 columns: BLM SERIAL NUMBERS, NAME OF CLAIMS/SITES, COUNTY BOOK/DOCKET & PAGE OR FEE NUMBER. Contains 7 rows of handwritten entries for 'WHITE SHALE' claims.

CLAIMANT'S NAME: FRANK MELLUZZO

ADDRESS: 10609 N. 8th ST CITY: PHX. STATE: AZ

CHECK HERE IF THIS IS A CHANGE OF ADDRESS PHONE: (602) 861-1048 ZIP: 85020

SIGNATURE: [Handwritten Signature] TO RECORD WITH THE COUNTY, ONE CLAIMANT OR THE AGENT MUST SIGN

LIST ALL ADDITIONAL OWNERS ON REVERSE SIDE OF THIS FORM

FOR OFFICIAL USE ONLY
ENTERED INTO COMPUTER: ENTERED IN COMPUTER
DATE INITIALS VERIFIED

TIME STAMP
PHOENIX, ARIZONA
Aug 28 11 47 AM '97
RECEIVED
BLM AZ ST. OFFICE

**MAINTENANCE FEE PAYMENT**

\$100.00 MAINTENANCE FEE PAYMENT DUE ON OR BEFORE AUGUST 31, 1997  
IN LIEU OF ASSESSMENT WORK FOR THE UPCOMING ASSESSMENT  
YEAR BEGINNING SEPTEMBER 1 OF THE YEAR NOTED ABOVE.

BUREAU OF LAND MANAGEMENT  
222 N. Central Ave  
Phoenix, Az 85004-2203

COUNT: 5 \$ 500.00 INT: ES  
FOR OFFICIAL USE ONLY

THE CLAIMS ARE SITUATED IN YAVAPAI COUNTY,  
ARIZONA.

BLM SERIAL NUMBERS NAMES OF CLAIMS OR SITES

A MC \_\_\_\_\_ THRU A MC \_\_\_\_\_  
COUNTY BOOK/DOCKET \_\_\_\_\_, PAGE(S) OR FEE NO(S) \_\_\_\_\_

A MC \_\_\_\_\_ THRU A MC \_\_\_\_\_  
COUNTY BOOK/DOCKET \_\_\_\_\_, PAGE(S) OR FEE NO(S) \_\_\_\_\_

(OR) IF NOT CONSECUTIVE NUMBERS LIST SEPARATELY BELOW:

BLM SERIAL NUMBERS	NAME OF CLAIMS/SITES	COUNTY BOOK/DOCKET & PAGE OR FEE NUMBER
A MC <u>72731</u>	<u>JUNIPER</u>	<u>128 - P288</u>
A MC <u>72751</u>	<u>FOWLERS WATERGATE</u>	<u>DKT 1388 - P284-2</u>
A MC <u>72756</u>	<u>GOLD HOLE</u>	<u>557 P-916</u>
A MC <u>72723</u>	<u>GOLD BULLION M.S</u>	<u>927 P-850</u>
A MC <u>72724</u>	<u>GOLD BULLION M.S.</u>	<u>796 P-082</u>
A MC _____	_____	_____
A MC _____	_____	_____
A MC _____	_____	_____
A MC _____	_____	_____
A MC _____	_____	_____

CLAIMANT'S NAME: FRANK MELLOZZO

ADDRESS: 10609 N. 8th ST CITY: PHX STATE: AZ

CHECK HERE IF THIS IS A CHANGE OF ADDRESS PHONE: (602) 861-1048 ZIP: 85020

SIGNATURE: Frank Mellozzo  
TO RECORD WITH THE COUNTY, ONE CLAIMANT OR THE AGENT MUST SIGN

LIST ALL ADDITIONAL OWNERS ON REVERSE SIDE OF THIS FORM

FOR OFFICIAL USE ONLY

ENTERED INTO COMPUTER: \_\_\_\_\_  
DATE INITIALS VERIFIED

ENTERED IN COMPUTER

TIME STAMP

RECEIVED  
BLM AZ STATE OFFICE  
Aug 28 11 49 AM '97  
PHOENIX, ARIZONA

UNITED STATES  
DEPARTMENT OF THE INTERIOR  
BUREAU OF LAND MANAGEMENT

RECEIPT AND ACCOUNTING ADVICE

No. 2372759

SM/AZ

08/28/97

Subject: CLAIM MAINTENANCE FEE 1998 -- 24

2 40 13

2,400.00

Applicant:

FRANK MELLUZZO  
10609 N 8TH STREET  
PHOENIX, AZ 85020

OK 10170

Remitter:502-861-1048

Assignor:

LEASE MANAGEMENT DATA									
<input type="checkbox"/> NEW <input type="checkbox"/> UPDATE <input type="checkbox"/> PAYMENT									
ORIGINAL SERIAL NO.	ASG.	TYPE	ST.	CTY.	FUND SYMBOL			ACRES/UNITS	RATE
AMC 72731, ET AL									
AMOUNT	ANV. DATE	EXP. DATE	BILL CYC.	S/C	DISTRICT	NEXT BILL	MISC. DATA	U of M	ACTUAL UNITS
ASSIGNMENT SERIAL NO.	ASG.	TYPE	ST.	CTY.	FUND SYMBOL			ACRES/UNITS	RATE
AMOUNT	ANV. DATE	EXP. DATE	BILL CYC.	S/C	DISTRICT	NEXT BILL	MISC. DATA	U of M	ACTUAL UNITS
APPLY REMITTANCE									
ACTION	FUND SYMBOL	CTY.	AMOUNT	Remarks:					
FILING FEE									
RENTAL									
UNEARNED									
REFUND									
TOTAL									
AMOUNT DUE									
<input type="checkbox"/> Lease in Escrow? <input type="checkbox"/> KGS? <input type="checkbox"/> Auto Escalates? <input type="checkbox"/> Auto Renew?				Of Interest? Operating Rights? Operator Bond Filed?				<b>FOR MMS USE ONLY</b> BILLEE NUMBER OCS SECTION CODE FOREST REFUGE	



Amc 72700  
ERS

### MAINTENANCE FEE PAYMENT

\$100.00 MAINTENANCE FEE PAYMENT DUE ON OR BEFORE AUGUST 31, 1997  
IN LIEU OF ASSESSMENT WORK FOR THE UPCOMING ASSESSMENT  
YEAR BEGINNING SEPTEMBER 1 OF THE YEAR NOTED ABOVE.

BUREAU OF LAND MANAGEMENT

COUNT: <u>1</u> \$ <u>100.00</u> INT: <u>TES</u>
FOR OFFICIAL USE ONLY

THE CLAIMS ARE SITUATED IN MARICOPA COUNTY, ARIZONA.

BLM SERIAL NUMBERS

NAMES OF CLAIMS OR SITES

A MC 72737 THRU A MC \_\_\_\_\_

COUNTY BOOK/DOCKET 6645, PAGE(S) OR FEE NO(S) 708

A MC \_\_\_\_\_ THRU A MC \_\_\_\_\_

COUNTY BOOK/DOCKET \_\_\_\_\_, PAGE(S) OR FEE NO(S) \_\_\_\_\_

(OR) IF NOT CONSECUTIVE NUMBERS LIST SEPARATELY BELOW:

BLM SERIAL NUMBERS	NAME OF CLAIMS/SITES	COUNTY BOOK/DOCKET & PAGE OR FEE NUMBER
A MC <u>72737</u>	<u>SUNBURST # 7</u>	<u>6645-16708</u>
A MC _____	_____	_____
A MC _____	_____	_____
A MC _____	_____	_____
A MC _____	_____	_____
A MC _____	_____	_____
A MC _____	_____	_____
A MC _____	_____	_____
A MC _____	_____	_____
A MC _____	_____	_____

CLAIMANT'S NAME: RONALD STELL

ADDRESS: 51205 N. 35 AVE, CITY: NEW RIVER STATE: AZ

CHECK HERE IF THIS IS A CHANGE OF ADDRESS PHONE: 602-465-7483 ZIP: 85007

SIGNATURE: Ronald Stell  
TO RECORD WITH THE COUNTY, ONE CLAIMANT OR THE AGENT MUST SIGN

LIST ALL ADDITIONAL OWNERS ON REVERSE SIDE OF THIS FORM

FOR OFFICIAL USE ONLY		
ENTERED INTO COMPUTER: <u>9/17</u>	<u>RS</u>	<u>RS</u>
DATE	INITIALS	VERIFIED

TIME STAMP

PHOENIX, ARIZONA

AUG 28 11 40 AM '97

RECEIVED  
BLM AZ STATE OFFICE

UNITED STATES  
DEPARTMENT OF THE INTERIOR  
BUREAU OF LAND MANAGEMENT

RECEIPT AND ACCOUNTING ADVICE

NO. 2372760<sup>04</sup>

SM/AZ

08/28/97

Subject: CLAIM MAINTENANCE FEE 1998

2 41 13

100.00

Applicant:

RONALD STELL  
51245 N 35TH AVE  
NEW RIVER, AZ 85027

CK 4625

Remitter: 602-465-7483

Assignor:

LEASE MANAGEMENT DATA										<input type="checkbox"/> NEW	<input type="checkbox"/> UPDATE	<input type="checkbox"/> PAYMENT									
ORIGINAL SERIAL NO.		ASG.	TYPE	ST.	CTY.	FUND SYMBOL			ACRES/UNITS	RATE											
AMC 72737																					
AMOUNT	ANV. DATE	EXP. DATE	BILL CYC.	S/C	DISTRICT	NEXT BILL	MISC. DATA	U of M	ACTUAL UNITS												
ASSIGNMENT SERIAL NO.		ASG.	TYPE	ST.	CTY.	FUND SYMBOL			ACRES/UNITS	RATE											
AMOUNT	ANV. DATE	EXP. DATE	BILL CYC.	S/C	DISTRICT	NEXT BILL	MISC. DATA	U of M	ACTUAL UNITS												
APPLY REMITTANCE					Remarks:																
ACTION	FUND SYMBOL	CTY.	AMOUNT																		
FILING FEE																					
RENTAL																					
UNEARNED																					
REFUND																					
TOTAL																					
AMOUNT DUE																					
BY:										DATE:											
<input type="checkbox"/> Lease in Escrow? <input type="checkbox"/> KGS? <input type="checkbox"/> Auto Escalates? <input type="checkbox"/> Auto Renew?										<b>FOR MMS USE ONLY</b> <table border="1" style="width:100%; border-collapse: collapse;"> <tr> <td>BILLEE</td> <td></td> <td>FOREST REFUGE</td> </tr> <tr> <td>NUMBER</td> <td></td> <td></td> </tr> <tr> <td>OCS SECTION</td> <td></td> <td></td> </tr> <tr> <td>CODE</td> <td></td> <td></td> </tr> </table>					BILLEE		FOREST REFUGE	NUMBER			OCS SECTION
BILLEE		FOREST REFUGE																			
NUMBER																					
OCS SECTION																					
CODE																					



Mr. Frank Melluzzo  
10609 N. 8th St  
Phoenix, AZ 85020-5815

72700  
SM

RECEIVED  
BLM AZ STATE OFFICE  
Aug 27 9 15 AM '96  
PHOENIX, ARIZONA

STATE OF ARIZONA )  
 )ss.  
County of MARICOPA )

CERTIFICATION OF PAYMENT OF RENTAL FEE  
IN LIEU OF AFFIDAVIT OF ANNUAL ASSESSMENT WORK

FRANK MELLUZZO being first duly sworn, deposes and says that:

1. HE is one of the owners of the following described unpatented mining claims situated in \_\_\_\_\_ County, Arizona (the "Claims"), the location notices of which are of recorded in said county, and in the records of the Arizona State Office of the Bureau of Land Management under the file numbers indicated as follows:

SEE EXHIBIT A

2. Pursuant to Amendment Number 18 of H.R. 5503 of the Department of the Interior and Related Agencies Appropriations Act, 1993 and subsequent acts, owner has paid a rental fee of \$100 per claim for the assessment year beginning on September 1, 199 in lieu of recording an affidavit of performance of annual assessment work. Owner further states, however, that mineral production activities have occurred upon the Claims during the past year that would have ordinarily qualified as annual assessment work.

3. The name and address of the owners of the Claims for which this Certificate is prepared is FRANK MELLUZZO 10609 N. 8th ST PHX, AZ 8520.

4. The Claims are held and claimed by the owner for the valuable mineral contained therein, and the owner intends to continue development of the claims.

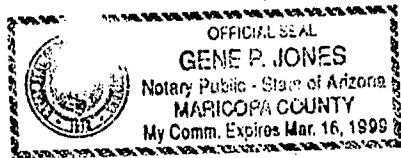
DATED this 27 day of Aug, 1996

Frank Melluzzo

The foregoing instrument was acknowledged before me this 27 day of August, 1996 by [Signature]

[Signature]  
Notary Public

My Commission Expires:  
2/16/99







Mr. Frank Melluzzo  
10609 N. 8th St.  
Phoenix, AZ 85020-5815

### MAINTENANCE FEE PAYMENT

**\$100.00 MAINTENANCE FEE PAYMENT DUE ON OR BEFORE AUGUST 31, 1996  
IN LIEU OF ASSESSMENT WORK FOR THE UPCOMING ASSESSMENT  
YEAR BEGINNING SEPTEMBER 1 OF THE YEAR NOTED ABOVE.**

BUREAU OF LAND MANAGEMENT  
ARIZONA STATE OFFICE  
3707 NORTH 7TH STREET  
PHOENIX, AZ 85014 (OR)  
P.O. BOX 16563, PHOENIX, AZ 85011

COUNT: 7 \$ 700.<sup>00</sup> INT: KC  
FOR OFFICIAL USE ONLY

THE CLAIMS ARE SITUATED IN MARICOPA COUNTY,  
ARIZONA.

BLM SERIAL NUMBERS

NAMES OF CLAIMS OR SITES

A MC 72230 THRU A MC 72237  
COUNTY BOOK/DOCKET 2751, PAGE(S) OR FEE NO(S) 74 — 81  
A MC 72230 THRU A MC 72237  
COUNTY BOOK/DOCKET \_\_\_\_\_, PAGE(S) OR FEE NO(S) \_\_\_\_\_

(OR) IF NOT CONSECUTIVE NUMBERS LIST SEPARATELY BELOW:

BLM SERIAL NUMBERS	NAME OF CLAIMS/SITES	COUNTY BOOK/DOCKET & PAGE OR FEE NUMBER
A MC <u>72230</u>	<u>WHITE SHALE 1</u>	<u>D 2751 P 74</u>
A MC <u>72231</u>	<u>WHITE SHALE 2</u>	<u>D 2751 P 75</u>
A MC <u>72232</u>	<u>WHITE SHALE 3</u>	<u>D 2751 P 76</u>
A MC <u>72233</u>	<u>WHITE SHALE 4</u>	<u>D 2751 P 77</u>
A MC <u>72234</u>	<u>WHITE SHALE 5</u>	<u>D 2751 P 78</u>
A MC <u>72235</u>	<u>WHITE SHALE 6</u>	<u>D 2751 P 79</u>
A MC <u>72236</u>	<u>WHITE SHALE 7</u>	<u>D 2751 P 80</u>
A MC <u>72237</u>	<u>WHITE SHALE 8</u>	<u>D 2751 P 81</u>
A MC _____	_____	_____
A MC _____	_____	_____
A MC _____	_____	_____
A MC _____	_____	_____
A MC _____	_____	_____

CLAIMANT'S NAME: FRANK MELLUZZO

ADDRESS: 10609 N. 8th ST CITY: PHOENIX STATE: AZ

CHECK HERE IF THIS IS A CHANGE OF ADDRESS PHONE: (602) 861-1048 ZIP: 85020

SIGNATURE: Frank Melluzzo  
TO RECORD WITH THE COUNTY, ONE CLAIMANT OR THE AGENT MUST SIGN

LIST ALL ADDITIONAL OWNERS ON REVERSE SIDE OF THIS FORM

FOR OFFICIAL USE ONLY

ENTERED INTO COMPUTER: 12/13/96 DM SR  
DATE INITIALS VERIFIED

TIME STAMP  
RECEIVED  
BLM AZ STATE OFFICE  
Aug 27 9 15 AM '96  
PHOENIX, ARIZONA



Mr. Frank Melluzzo  
10609 N. 8th St.  
Phoenix, AZ 85020-5815

72229

72700

Jr

RECEIVED  
BLH AZ STATE OFFICE  
AUG 27 9 15 AM '96  
PHOENIX, ARIZONA

STATE OF ARIZONA )  
County of YAVAPAI )ss.

CERTIFICATION OF PAYMENT OF RENTAL FEE  
IN LIEU OF AFFIDAVIT OF ANNUAL ASSESSMENT WORK

FRANK MELLUZZO being first duly sworn, deposes and says that:

1. HE is one of the owners of the following described unpatented mining claims situated in \_\_\_\_\_ County, Arizona (the "Claims"), the location notices of which are of recorded in said county, and in the records of the Arizona State Office of the Bureau of Land Management under the file numbers indicated as follows:

SEE EXHIBIT A

2. Pursuant to Amendment Number 18 of H.R. 5503 of the Department of the Interior and Related Agencies Appropriations Act, 1993 and subsequent acts, owner has paid a rental fee of \$100 per claim for the assessment year beginning on September 1, 199 in lieu of recording an affidavit of performance of annual assessment work. Owner further states, however, that mineral production activities have occurred upon the Claims during the past year that would have ordinarily qualified as annual assessment work.

3. The name and address of the owners of the Claims for which this Certificate is prepared is FRANK MELLUZZO 10609 N. 8th ST PHX. AZ. 85020

4. The Claims are held and claimed by the owner for the valuable mineral contained therein, and the owner intends to continue development of the claims.

DATED this 27 day of AUG., 1996

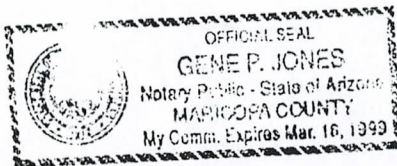
Frank Melluzzo

The foregoing instrument was acknowledged before me this 27 day of AUGUST, 1996 by Frank Melluzzo

Gene P. Jones  
Notary Public

My Commission Expires:

3/16/99









### MAINTENANCE FEE PAYMENT

**\$100.00 MAINTENANCE FEE PAYMENT DUE ON OR BEFORE AUGUST 31, 1996**  
**IN LIEU OF ASSESSMENT WORK FOR THE UPCOMING ASSESSMENT**  
**YEAR BEGINNING SEPTEMBER 1 OF THE YEAR NOTED ABOVE.**

BUREAU OF LAND MANAGEMENT  
 ARIZONA STATE OFFICE  
 3707 NORTH 7TH STREET  
 PHOENIX, AZ 85014 (OR)  
 P.O. BOX 16563, PHOENIX, AZ 85011

COUNT: 9 \$ 900.<sup>00</sup> INT: KC  
 FOR OFFICIAL USE ONLY

THE CLAIMS ARE SITUATED IN YAVAPAI COUNTY,  
 ARIZONA.

BLM SERIAL NUMBERS \_\_\_\_\_ NAMES OF CLAIMS OR SITES \_\_\_\_\_

A MC \_\_\_\_\_ THRU A MC \_\_\_\_\_

COUNTY BOOK/DOCKET \_\_\_\_\_, PAGE(S) OR FEE NO(S) \_\_\_\_\_

A MC \_\_\_\_\_ THRU A MC \_\_\_\_\_

COUNTY BOOK/DOCKET \_\_\_\_\_, PAGE(S) OR FEE NO(S) \_\_\_\_\_

(OR) IF NOT CONSECUTIVE NUMBERS LIST SEPARATELY BELOW:

BLM SERIAL NUMBERS	NAME OF CLAIMS/SITES	COUNTY BOOK/DOCKET & PAGE OR FEE NUMBER
A MC <u>72249</u>	<u>BOOM</u>	<u>B 617 P 967</u>
A MC <u>72250</u>	<u>DUPLEX</u>	<u>B 617 P 968</u>
A MC <u>72251</u>	<u>GOLD SHAD</u>	<u>B 617 P 970</u>
A MC <u>72253</u>	<u>ALICE</u>	<u>B 612 P 966</u>
A MC <u>72731</u>	<u>JUNIPER</u>	<u>B 128 P 288</u>
A MC <u>72751</u>	<u>FOWLERS WATERGATE</u>	<u>B 909 P 900</u>
A MC <u>72756</u>	<u>GOLD HOLE</u>	<u>B 557 P 918</u>
A MC <u>72723</u>	<u>GOLD BULLION MILL SITE</u>	<u>B 796 P 82</u>
A MC <u>72724</u>	<u>GOLD BULLION MILL SITE</u>	<u>B 787 P 850</u>
A MC _____	_____	_____
A MC _____	_____	_____
A MC _____	_____	_____
A MC _____	_____	_____

CLAIMANT'S NAME: FRANK MELLOZZO

ADDRESS: 10609 N. 8th ST CITY: PHX. STATE: AZ.

CHECK HERE IF THIS IS A CHANGE OF ADDRESS PHONE: (602) 861-1048 ZIP: 85020

SIGNATURE: Frank Mellozzo  
 TO RECORD WITH THE COUNTY, ONE CLAIMANT OR THE AGENT MUST SIGN

TIME STAMP  
 RECEIVED  
 BLM AZ STATE OFFICE  
 AUG 27 9 15 AM 1996  
 PHOENIX, ARIZONA

LIST ALL ADDITIONAL OWNERS ON REVERSE SIDE OF THIS FORM

FOR OFFICIAL USE ONLY

ENTERED INTO COMPUTER: 12/13/96 DM SP  
 DATE INITIALS VERIFIED

UNITED STATES  
DEPARTMENT OF THE INTERIOR  
BUREAU OF LAND MANAGEMENT

RECEIPT AND ACCOUNTING ADVICE

No. 2263470

Subject:

CLAIM MAINTENANCE FEE 197 (24)

Applicant:

LOCATION, SERVICE, & MAINTENANCE 196 (3)

FRANK MELLUZZO, ET AL  
HC 61, BOX 1635  
DEWEY, AZ 86327

RS/RZ

RE/RT/RE

0	0	11	75.00
2	0	12	32.00
2	0	13	2,700.00

Remitter: SAME - CK #9719 & #1212

Assignor:

LEASE MANAGEMENT DATA  NEW  UPDATE  PAYMENT

ORIGINAL SERIAL NO.	ASG.	TYPE	ST.	CTY.	FUND SYMBOL	ACRES/UNITS	RATE
ANC 341887, ET AL							

AMOUNT	ANV. DATE	EXP. DATE	BILL CYC.	S/C	DISTRICT	NEXT BILL	MISC. DATA	U of M	ACTUAL UNITS

ASSIGNMENT SERIAL NO.	ASG.	TYPE	ST.	CTY.	FUND SYMBOL	ACRES/UNITS	RATE

AMOUNT	ANV. DATE	EXP. DATE	BILL CYC.	S/C	DISTRICT	NEXT BILL	MISC. DATA	U of M	ACTUAL UNITS

APPLY REMITTANCE			
ACTION	FUND SYMBOL	CTY.	AMOUNT
FILING FEE			
RENTAL			
UNEARNED			
REFUND			
TOTAL			
AMOUNT DUE			

Remarks:

BY:

DATE:

Lease in Escrow?  
 KGS? Of Interest?  
 Auto Escalates? Operator Rights?  
 Auto Renew? Operator  
 Bond Filed?

FOR MMS USE ONLY

BILLEE	FOREST REFUGE
NUMBER	
OCS SECTION	
CODE	

## MAINTENANCE FEE PAYMENT

**\$100.00 MAINTENANCE FEE PAYMENT DUE ON OR BEFORE AUGUST 31, 19 96  
IN LIEU OF ASSESSMENT WORK FOR THE UPCOMING ASSESSMENT  
YEAR BEGINNING SEPTEMBER 1 OF THE YEAR NOTED ABOVE.**

BUREAU OF LAND MANAGEMENT  
ARIZONA STATE OFFICE  
3707 NORTH 7TH STREET  
PHOENIX, AZ 85014 (OR)  
P.O. BOX 16563, PHOENIX, AZ 85011

COUNT: \_\_\_\_\_ \$ \_\_\_\_\_ INT: \_\_\_\_\_  
FOR OFFICIAL USE ONLY

THE CLAIMS ARE SITUATED IN MARICOPA COUNTY,  
ARIZONA.

**BLM SERIAL NUMBERS**

**NAMES OF CLAIMS OR SITES**

✓ A MC 72737 THRU A MC \_\_\_\_\_  
COUNTY BOOK/DOCKET 6645, PAGE(S) OR FEE NO(S) 708

A MC \_\_\_\_\_ THRU A MC \_\_\_\_\_  
COUNTY BOOK/DOCKET \_\_\_\_\_, PAGE(S) OR FEE NO(S) \_\_\_\_\_

(OR) IF NOT CONSECUTIVE NUMBERS LIST SEPARATELY BELOW:

BLM SERIAL NUMBERS	NAME OF CLAIMS/SITES	COUNTY BOOK/DOCKET & PAGE OR FEE NUMBER
A MC <u>72737</u>	<u>SUNBURST #7</u>	<u>6645-86.708</u>
A MC _____	_____	_____
A MC _____	_____	_____
A MC _____	_____	_____
A MC _____	_____	_____
A MC _____	_____	_____
A MC _____	_____	_____
A MC _____	_____	_____
A MC _____	_____	_____
A MC _____	_____	_____
A MC _____	_____	_____
A MC _____	_____	_____
A MC _____	_____	_____
A MC _____	_____	_____

CLAIMANT'S NAME: RONALD STELL

ADDRESS: 57205 N. 35 AVE CITY: NEW RIVER STATE: AZ

PHONE: 602 465 7483 ZIP: 85027

CHECK HERE IF THIS IS A CHANGE OF ADDRESS

SIGNATURE: [Signature]  
TO RECORD WITH THE COUNTY, ONE CLAIMANT OR THE AGENT MUST SIGN

LIST ALL ADDITIONAL OWNERS ON REVERSE SIDE OF THIS FORM

**FOR OFFICIAL USE ONLY**

ENTERED INTO COMPUTER: \_\_\_\_\_ DATE \_\_\_\_\_ INITIALS \_\_\_\_\_ VERIFIED \_\_\_\_\_

TIME STAMP  
RECEIVED  
BLM, AZ STATE OFFICE  
Aug 27 9 28 AM '96  
PHOENIX, ARIZONA



43 CFR 3833.0-5(e) (August 30, 1994) REQUIRES THAT THE NAMES OF ALL OF THE OWNERS AND THEIR CURRENT ADDRESSES SHALL BE IDENTIFIED ON ALL INSTRUMENTS REQUIRED TO BE RECORDED OR FILED BY THE REGULATIONS, 43 CFR SUBPART 3833.

CLAIMANT'S NAME: \_\_\_\_\_

ADDRESS: \_\_\_\_\_ CITY: \_\_\_\_\_ STATE: \_\_\_\_\_

CHECK HERE IF THIS IS CHANGE OF ADDRESS PHONE: ( ) \_\_\_\_\_ ZIP: \_\_\_\_\_

CLAIMANT'S NAME: \_\_\_\_\_

ADDRESS: \_\_\_\_\_ CITY: \_\_\_\_\_ STATE: \_\_\_\_\_

CHECK HERE IF THIS IS CHANGE OF ADDRESS PHONE: ( ) \_\_\_\_\_ ZIP: \_\_\_\_\_

CLAIMANT'S NAME: \_\_\_\_\_

ADDRESS: \_\_\_\_\_ CITY: \_\_\_\_\_ STATE: \_\_\_\_\_

CHECK HERE IF THIS IS CHANGE OF ADDRESS PHONE: ( ) \_\_\_\_\_ ZIP: \_\_\_\_\_

CLAIMANT'S NAME: \_\_\_\_\_

ADDRESS: \_\_\_\_\_ CITY: \_\_\_\_\_ STATE: \_\_\_\_\_

CHECK HERE IF THIS IS CHANGE OF ADDRESS PHONE: ( ) \_\_\_\_\_ ZIP: \_\_\_\_\_

CLAIMANT'S NAME: \_\_\_\_\_

ADDRESS: \_\_\_\_\_ CITY: \_\_\_\_\_ STATE: \_\_\_\_\_

CHECK HERE IF THIS IS CHANGE OF ADDRESS PHONE: ( ) \_\_\_\_\_ ZIP: \_\_\_\_\_

CLAIMANT'S NAME: \_\_\_\_\_

ADDRESS: \_\_\_\_\_ CITY: \_\_\_\_\_ STATE: \_\_\_\_\_

CHECK HERE IF THIS IS CHANGE OF ADDRESS PHONE: ( ) \_\_\_\_\_ ZIP: \_\_\_\_\_

CLAIMANT'S NAME: \_\_\_\_\_

ADDRESS: \_\_\_\_\_ CITY: \_\_\_\_\_ STATE: \_\_\_\_\_

CHECK HERE IF THIS IS CHANGE OF ADDRESS PHONE: ( ) \_\_\_\_\_ ZIP: \_\_\_\_\_

CLAIMANT'S NAME: \_\_\_\_\_

ADDRESS: \_\_\_\_\_ CITY: \_\_\_\_\_ STATE: \_\_\_\_\_

CHECK HERE IF THIS IS CHANGE OF ADDRESS PHONE: ( ) \_\_\_\_\_ ZIP: \_\_\_\_\_

72700  
SR

STATE OF ARIZONA )  
County of )ss.  
)

RECEIVED  
3:11 PM AZ STATE OFFICE  
Aug 27 9 28 AM '96  
PHOENIX, ARIZONA

CERTIFICATION OF PAYMENT OF RENTAL FEE  
IN LIEU OF AFFIDAVIT OF ANNUAL ASSESSMENT WORK

RONALD STELL, being first duly sworn, deposes and says that:

1. I is one of the owners of the following described unpatented mining claims situated in MARICOPA County, Arizona (the "Claims"), the location notices of which are of recorded in said county, and in the records of the Arizona State Office of the Bureau of Land Management under the file numbers indicated as follows:

SEE EXHIBIT A

2. Pursuant to Amendment Number 18 of H.R. 5503 of the Department of the Interior and Related Agencies Appropriations Act, 1993 and subsequent acts, owner has paid a rental fee of \$100 per claim for the assessment year beginning on September 1, 1994, in lieu of recording an affidavit of performance of annual assessment work. Owner further states, however, that mineral production activities have occurred upon the Claims during the past year that would have ordinarily qualified as annual assessment work.

3. The name and address of the owners of the Claims for which this Certificate is prepared is RONALD STELL, 5245 N. 35 AVE, NEW RIVER, AZ, 85027.

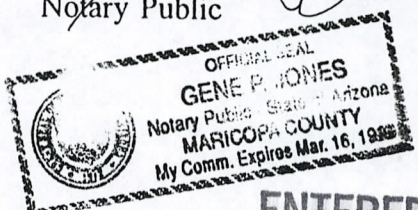
4. The Claims are held and claimed by the owner for the valuable mineral contained therein, and the owner intends to continue development of the claims.

DATED this 27 day of AUGUST, 1994.

The foregoing instrument was acknowledged before me this 27 day of AUGUST, 1994 by \_\_\_\_\_.

Gene P. Jones  
Notary Public

My Commission Expires:  
2/16/96



ENTERED IN COMPUTER ERS  
10/7/96 SR NOV 25 1996



UNITED STATES  
DEPARTMENT OF THE INTERIOR  
BUREAU OF LAND MANAGEMENT

RECEIPT AND ACCOUNTING ADVICE

NO. 2263471 04

RS/AZ

08/27/96

Subject: CLAIM MAINTENANCE FEE 1997 (1)

2 7 13

100.00

Applicant:

RONALD STELL  
51245 N. 35TH AVE.  
NEW RIVER, AZ 85027

SAME - CK #4475

Remitter: 465-7483

Assignor:

LEASE MANAGEMENT DATA										<input type="checkbox"/> NEW	<input type="checkbox"/> UPDATE	<input type="checkbox"/> PAYMENT
ORIGINAL SERIAL NO.		ASG.	TYPE	ST.	CTY.	FUND SYMBOL			ACRES/UNITS	RATE		
AMC 72737												
AMOUNT	ANV. DATE	EXP. DATE	BILL CYC.	S/C	DISTRICT	NEXT BILL	MISC. DATA	U of M	ACTUAL UNITS			
ASSIGNMENT SERIAL NO.		ASG.	TYPE	ST.	CTY.	FUND SYMBOL			ACRES/UNITS	RATE		
AMOUNT	ANV. DATE	EXP. DATE	BILL CYC.	S/C	DISTRICT	NEXT BILL	MISC. DATA	U of M	ACTUAL UNITS			
APPLY REMITTANCE					Remarks:							
ACTION	FUND SYMBOL	CTY.	AMOUNT									
FILING FEE												
RENTAL												
UNEARNED												
REFUND												
TOTAL												
AMOUNT DUE												
<input type="checkbox"/> Lease in Escrow? <input type="checkbox"/> KGS? <input type="checkbox"/> Auto Escalates? <input type="checkbox"/> Auto Renew?					BY: _____ DATE: _____							
<input type="checkbox"/> Of Interest? <input type="checkbox"/> Operating Rights? <input type="checkbox"/> Operator <input type="checkbox"/> Bond Filed?					<b>FOR MMS USE ONLY</b> BILLEE NUMBER OCS SECTION CODE FOREST REFUGE							



## MAINTENANCE FEE PAYMENT

\$100.00 MAINTENANCE FEE PAYMENT DUE ON OR BEFORE AUGUST 31, 1996  
 IN LIEU OF ASSESSMENT WORK FOR THE UPCOMING ASSESSMENT  
 YEAR BEGINNING SEPTEMBER 1 OF THE YEAR NOTED ABOVE.

BUREAU OF LAND MANAGEMENT  
 ARIZONA STATE OFFICE  
 3707 NORTH 7TH STREET  
 PHOENIX, AZ 85014 (OR)  
 P.O. BOX 16563, PHOENIX, AZ 85011

72700

---

COUNT: 1 \$ 100<sup>00</sup> INT: JB  
 FOR OFFICIAL USE ONLY

THE CLAIMS ARE SITUATED IN YAVAPAI COUNTY,  
 ARIZONA.

BLM SERIAL NUMBERS	NAMES OF CLAIMS OR SITES
A MC <u>72734</u> THRU A MC _____	<u>WHITE TAIL</u>
COUNTY BOOK/DOCKET _____, PAGE(S) OR FEE NO(S) _____	
A MC _____ THRU A MC _____	
COUNTY BOOK/DOCKET _____, PAGE(S) OR FEE NO(S) _____	

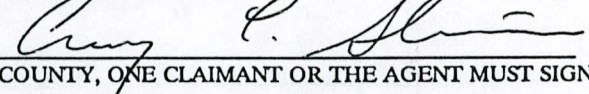
(OR) IF NOT CONSECUTIVE NUMBERS LIST SEPARATELY BELOW:

BLM SERIAL NUMBERS	NAME OF CLAIMS/SITES	COUNTY BOOK/DOCKET & PAGE OR FEE NUMBER
A MC _____	_____	_____
A MC _____	_____	_____
A MC _____	_____	_____
A MC _____	_____	_____
A MC _____	_____	_____
A MC _____	_____	_____
A MC _____	_____	_____
A MC _____	_____	_____
A MC _____	_____	_____
A MC _____	_____	_____

CLAIMANT'S NAME: CRAIG L. SLETTEN



ADDRESS: 2830 E. CLARENDON CITY: PHX. STATE: AZ

CHECK HERE IF THIS IS A CHANGE OF ADDRESS      PHONE: (602) 956-5209      ZIP: 85016

SIGNATURE:   
 TO RECORD WITH THE COUNTY, ONE CLAIMANT OR THE AGENT MUST SIGN

LIST ALL ADDITIONAL OWNERS ON REVERSE SIDE OF THIS FORM

FOR OFFICIAL USE ONLY

ENTERED INTO COMPUTER:	AUG 30 1996		
	DATE	INITIALS	VERIFIED

TIME STAMP

PHOENIX, ARIZONA  
 AUG 9 9 02 AM '96  
 RECEIVED  
 BLM AZ STATE OFFICE

43 CFR 3833.0-5(e) (August 30, 1994) REQUIRES THAT THE NAMES OF ALL OF THE OWNERS AND THEIR CURRENT ADDRESSES SHALL BE IDENTIFIED ON ALL INSTRUMENTS REQUIRED TO BE RECORDED OR FILED BY THE REGULATIONS, 43 CFR SUBPART 3833.

CLAIMANT'S NAME: \_\_\_\_\_

ADDRESS: \_\_\_\_\_ CITY: \_\_\_\_\_ STATE: \_\_\_\_\_

CHECK HERE IF THIS IS CHANGE OF ADDRESS PHONE: ( ) \_\_\_\_\_ ZIP: \_\_\_\_\_

CLAIMANT'S NAME: \_\_\_\_\_

ADDRESS: \_\_\_\_\_ CITY: \_\_\_\_\_ STATE: \_\_\_\_\_

CHECK HERE IF THIS IS CHANGE OF ADDRESS PHONE: ( ) \_\_\_\_\_ ZIP: \_\_\_\_\_

CLAIMANT'S NAME: \_\_\_\_\_

ADDRESS: \_\_\_\_\_ CITY: \_\_\_\_\_ STATE: \_\_\_\_\_

CHECK HERE IF THIS IS CHANGE OF ADDRESS PHONE: ( ) \_\_\_\_\_ ZIP: \_\_\_\_\_

CLAIMANT'S NAME: \_\_\_\_\_

ADDRESS: \_\_\_\_\_ CITY: \_\_\_\_\_ STATE: \_\_\_\_\_

CHECK HERE IF THIS IS CHANGE OF ADDRESS PHONE: ( ) \_\_\_\_\_ ZIP: \_\_\_\_\_

CLAIMANT'S NAME: \_\_\_\_\_

ADDRESS: \_\_\_\_\_ CITY: \_\_\_\_\_ STATE: \_\_\_\_\_

CHECK HERE IF THIS IS CHANGE OF ADDRESS PHONE: ( ) \_\_\_\_\_ ZIP: \_\_\_\_\_

CLAIMANT'S NAME: \_\_\_\_\_

ADDRESS: \_\_\_\_\_ CITY: \_\_\_\_\_ STATE: \_\_\_\_\_

CHECK HERE IF THIS IS CHANGE OF ADDRESS PHONE: ( ) \_\_\_\_\_ ZIP: \_\_\_\_\_

CLAIMANT'S NAME: \_\_\_\_\_

ADDRESS: \_\_\_\_\_ CITY: \_\_\_\_\_ STATE: \_\_\_\_\_

CHECK HERE IF THIS IS CHANGE OF ADDRESS PHONE: ( ) \_\_\_\_\_ ZIP: \_\_\_\_\_



UNITED STATES  
DEPARTMENT OF THE INTERIOR  
BUREAU OF LAND MANAGEMENT

RECEIPT AND ACCOUNTING ADVICE

NO. **2228483** 04

TS/AZ 08/09/96

Subject: CLAIM MAINTENANCE FEE 1997 (1)

1 2 13

100.00

Applicant:

CRAIG L. SLETTEN  
2830 E. CLARENDON  
PHOENIX, AZ 85016

CASH/ ADDRESS SAME

Remitter: (602) 956-5209

Assignor:

LEASE MANAGEMENT DATA  NEW  UPDATE  PAYMENT

ORIGINAL SERIAL NO.	ASG.	TYPE	ST.	CTY.	FUND SYMBOL	ACRES/UNITS	RATE
AMC72734							

AMOUNT	ANV. DATE	EXP. DATE	BILL CYC.	S/C	DISTRICT	NEXT BILL	MISC. DATA	U of M	ACTUAL UNITS

ASSIGNMENT SERIAL NO.	ASG.	TYPE	ST.	CTY.	FUND SYMBOL	ACRES/UNITS	RATE

AMOUNT	ANV. DATE	EXP. DATE	BILL CYC.	S/C	DISTRICT	NEXT BILL	MISC. DATA	U of M	ACTUAL UNITS

APPLY REMITTANCE

ACTION	FUND SYMBOL	CTY.	AMOUNT
FILING FEE			
RENTAL			
UNEARNED			
REFUND			
TOTAL			
AMOUNT DUE			

Remarks:

BY: \_\_\_\_\_ DATE: \_\_\_\_\_

Lease in Escrow?  
 KGS? Of Interest?  
 Auto Escalates? Operating Rights?  
 Auto Renew? Operator  
 Bond Filed?

**FOR MMS USE ONLY**

BILLEE	FOREST REFUGE
NUMBER	
OCS SECTION	
CODE	



Mail to Yavapai Court Messenger Service  
P. O. Box 3882  
Phoenix, Arizona 85030

State of Arizona, County of Yavapai ss

CERTIFICATION OF PAYMENT OF MAINTENANCE  
FEE IN LIEU OF ASSESSMENT AND NOTICE OF  
INTENT TO HOLD

being first duly sworn, deposes and says that;


1. Yavapai Court Messenger Service is the owner of the following described unpatented lode and placer mining claims situated in Yavapai County, Arizona (the Claims) the location notices of which are of record in said county, and in the records of the Bureau of Land Management under the file numbers indicated in Exhibit A attached and incorporated by reference.
2. Pursuant to Amendment Number 18 of H. R. 5503 of the Department of the Interior and related Agencies Appropriations Act, 1993 1994, owner has paid a (rental Maintenance fee) of \$100.00 in lieu of recording an affidavit of performance of annual assessment work. Owner further states, however, that mineral production activities have occurred upon the Claims during the past year that would have ordinarily qualified as annual assessment work.
3. The name and address of the owners of the Claims for which this Certificate is prepared is Yavapai Court Messenger Service Inc., and Arizona Corporation.
4. The Claims are held and claimed by the owner for the valuable mineral contained therein, and the owner intends to continue development of the claims.

RECEIVED  
B.L.M. AZ STATE OFFICE  
Aug 5 11 30 AM '96  
PHOENIX, ARIZONA

Dated August 5, 1996

E E McAdams  
E. E. McAdams V.P. for  
Yavapai Court Messenger Service Inc.

The forgoing instrument was acknowledged before  
me this 5, of August 1996

  
Marlene Byron  
Marlene Byron Notary Public

RECEIVED  
B.L.M. AZ STATE OFFICE  
Aug 5 11 30 AM '96  
PHOENIX, ARIZONA

EXHIBIT A

The Mining Claims are located in Section 8, Township 14 North  
Range 3 East of the G&SRB&M

Claim Name	Date of Location	County Book Page	AMC Number
Luseekiseki #3	9/6/57	Yavapai 106,428	72740
Luseekisiki-Waca#3	5/18/56	Yavapai 75,450	72741
Mildred	8/6/36	Yavapai 106,429	72754

RECEIVED  
B.L.M. AZ STATE OFFICE  
Aug 5 11 30 AM '96  
PHOENIX, ARIZONA



## MAINTENANCE FEE PAYMENT

**\$100.00 MAINTENANCE FEE PAYMENT DUE ON OR BEFORE AUGUST 31, 1996  
IN LIEU OF ASSESSMENT WORK FOR THE UPCOMING ASSESSMENT  
YEAR BEGINNING SEPTEMBER 1 OF THE YEAR NOTED ABOVE.**

BUREAU OF LAND MANAGEMENT  
ARIZONA STATE OFFICE  
3707 NORTH 7TH STREET -  
PHOENIX, AZ 85014 (OR)  
P.O. BOX 16563, PHOENIX, AZ 85011

*Amc 72700 Sr*

---

COUNT: 3 \$ 300.<sup>00</sup> INT: KC  
FOR OFFICIAL USE ONLY

THE CLAIMS ARE SITUATED IN Yavapai COUNTY,  
ARIZONA.

BLM SERIAL NUMBERS	NAMES OF CLAIMS OR SITES
A MC _____ THRU A MC _____	_____
COUNTY BOOK/DOCKET _____, PAGE(S) OR FEE NO(S) _____	_____
A MC _____ THRU A MC _____	_____
COUNTY BOOK/DOCKET _____, PAGE(S) OR FEE NO(S) _____	_____

(OR) IF NOT CONSECUTIVE NUMBERS LIST SEPARATELY BELOW:

BLM SERIAL NUMBERS	NAME OF CLAIMS/SITES	COUNTY BOOK/DOCKET & PAGE OR FEE NUMBER
A MC <u>72740</u>	<u>huseekiseki #3</u>	<u>106,428</u>
A MC <u>72741</u>	<u>huseekiseki-waca #3</u>	<u>75,450</u>
A MC <u>72754</u>	<u>Mildred</u>	<u>106,429</u>
A MC _____	_____	_____
A MC _____	_____	_____
A MC _____	_____	_____
A MC _____	_____	_____
A MC _____	_____	_____
A MC _____	_____	_____
A MC _____	_____	_____

CLAIMANT'S NAME: Yavapai Court Messenger Service Inc  
 ADDRESS: P.O. Box 3882 CITY: Phoenix STATE: Arizona

CHECK HERE IF THIS IS A CHANGE OF ADDRESS      PHONE: (602) 253-1155      ZIP: 85013

SIGNATURE: Elder Earl McAdams  
 TO RECORD WITH THE COUNTY, ONE CLAIMANT OR THE AGENT MUST SIGN  
V.P. E.E. McAdams for Yavapai Court Messenger Service Inc  
 LIST ALL ADDITIONAL OWNERS ON REVERSE SIDE OF THIS FORM

FOR OFFICIAL USE ONLY

ENTERED INTO COMPUTER: 8/25/96      EM      SP  
DATE                                  INITIALS                                  VERIFIED

TIME STAMP

RECEIVED  
BLM AZ STATE OFFICE  
AUG 5 11 30 AM '96  
PHOENIX, ARIZONA

43 CFR 3833.0-5(e) (August 30, 1994) REQUIRES THAT THE NAMES OF ALL OF THE OWNERS AND THEIR CURRENT ADDRESSES SHALL BE IDENTIFIED ON ALL INSTRUMENTS REQUIRED TO BE RECORDED OR FILED BY THE REGULATIONS, 43 CFR SUBPART 3833.

CLAIMANT'S NAME: Yavapai Court Messenger Service Inc  
ADDRESS: P.O. Box 3882 CITY: Phoenix STATE: Arizona  
 CHECK HERE IF THIS IS CHANGE OF ADDRESS PHONE: (602) 253-1155 ZIP: \_\_\_\_\_

CLAIMANT'S NAME: \_\_\_\_\_  
ADDRESS: \_\_\_\_\_ CITY: \_\_\_\_\_ STATE: \_\_\_\_\_  
 CHECK HERE IF THIS IS CHANGE OF ADDRESS PHONE: ( ) \_\_\_\_\_ ZIP: \_\_\_\_\_

CLAIMANT'S NAME: \_\_\_\_\_  
ADDRESS: \_\_\_\_\_ CITY: \_\_\_\_\_ STATE: \_\_\_\_\_  
 CHECK HERE IF THIS IS CHANGE OF ADDRESS PHONE: ( ) \_\_\_\_\_ ZIP: \_\_\_\_\_

CLAIMANT'S NAME: \_\_\_\_\_  
ADDRESS: \_\_\_\_\_ CITY: \_\_\_\_\_ STATE: \_\_\_\_\_  
 CHECK HERE IF THIS IS CHANGE OF ADDRESS PHONE: ( ) \_\_\_\_\_ ZIP: \_\_\_\_\_

CLAIMANT'S NAME: \_\_\_\_\_  
ADDRESS: \_\_\_\_\_ CITY: \_\_\_\_\_ STATE: \_\_\_\_\_  
 CHECK HERE IF THIS IS CHANGE OF ADDRESS PHONE: ( ) \_\_\_\_\_ ZIP: \_\_\_\_\_

CLAIMANT'S NAME: \_\_\_\_\_  
ADDRESS: \_\_\_\_\_ CITY: \_\_\_\_\_ STATE: \_\_\_\_\_  
 CHECK HERE IF THIS IS CHANGE OF ADDRESS PHONE: ( ) \_\_\_\_\_ ZIP: \_\_\_\_\_

CLAIMANT'S NAME: \_\_\_\_\_  
ADDRESS: \_\_\_\_\_ CITY: \_\_\_\_\_ STATE: \_\_\_\_\_  
 CHECK HERE IF THIS IS CHANGE OF ADDRESS PHONE: ( ) \_\_\_\_\_ ZIP: \_\_\_\_\_

UNITED STATES  
DEPARTMENT OF THE INTERIOR  
BUREAU OF LAND MANAGEMENT

RECEIPT AND ACCOUNTING ADVICE

NO. **2228741** 04

SM/AZ 08/05/96

Subject: CLAIM MAINTENANCE FEE 1997 (3) 2 5 13 300.00

Applicant:  
YAVAPAI COURT MESSENGER  
SERVICE, INC.  
P. O. BOX 3882  
PHOENIX, AZ 85013

Remitter: SAME - CK #27230  
602-253-1155

Assignor:

LEASE MANAGEMENT DATA									
<input type="checkbox"/> NEW <input type="checkbox"/> UPDATE <input type="checkbox"/> PAYMENT									
ORIGINAL SERIAL NO.	ASG.	TYPE	ST.	CTY.	FUND SYMBOL			ACRES/UNITS	RATE
AMC 72740, ET AL									
AMOUNT	ANV. DATE	EXP. DATE	BILL CYC.	S/C	DISTRICT	NEXT BILL	MISC. DATA	U of M	ACTUAL UNITS
ASSIGNMENT SERIAL NO.	ASG.	TYPE	ST.	CTY.	FUND SYMBOL			ACRES/UNITS	RATE
AMOUNT	ANV. DATE	EXP. DATE	BILL CYC.	S/C	DISTRICT	NEXT BILL	MISC. DATA	U of M	ACTUAL UNITS

APPLY REMITTANCE

ACTION	FUND SYMBOL	CTY.	AMOUNT
FILING FEE			
RENTAL			
UNEARNED			
REFUND			
TOTAL			
AMOUNT DUE			

Remarks:

BY: \_\_\_\_\_ DATE: \_\_\_\_\_

Lease in Escrow?  
 KGS?  
 Auto Escalates?  
 Auto Renew?

Of Interest?  
 Operating Rights?  
 Operator  
 Bond Filed?

**FOR MMS USE ONLY**

BILLEE	FOREST REFUGE
NUMBER	
OCS SECTION	
CODE	



72700@CR

### MAINTENANCE FEE PAYMENT

\$100.00 MAINTENANCE FEE PAYMENT DUE ON OR BEFORE AUGUST 31, 19 95  
IN LIEU OF ASSESSMENT WORK FOR THE UPCOMING ASSESSMENT  
YEAR BEGINNING SEPTEMBER 1 OF THE YEAR NOTED ABOVE.

BUREAU OF LAND MANAGEMENT  
ARIZONA STATE OFFICE  
3707 NORTH 7TH STREET  
PHOENIX, AZ 85014 (OR)  
P.O. BOX 16563, PHOENIX, AZ 85011

COUNT: 1 \$ 100.00 INT: KC  
FOR OFFICIAL USE ONLY

THE CLAIMS ARE SITUATED IN YAVAPAI COUNTY,  
ARIZONA.

BLM SERIAL NUMBERS NAMES OF CLAIMS OR SITES  
A MC 72734 THRU A MC \_\_\_\_\_ WHITE TAIL  
COUNTY BOOK/DOCKET 2714, PAGE(S) OR FEE NO(S) 247  
A MC \_\_\_\_\_ THRU A MC \_\_\_\_\_  
COUNTY BOOK/DOCKET \_\_\_\_\_, PAGE(S) OR FEE NO(S) \_\_\_\_\_

(OR) IF NOT CONSECUTIVE NUMBERS LIST SEPARATELY BELOW:

BLM SERIAL NUMBERS	NAME OF CLAIMS/SITES	COUNTY BOOK/DOCKET & PAGE OR FEE NUMBER
A MC _____	_____	_____
A MC _____	_____	_____
A MC _____	_____	_____
A MC _____	_____	_____
A MC _____	_____	_____
A MC _____	_____	_____
A MC _____	_____	_____
A MC _____	_____	_____
A MC _____	_____	_____
A MC _____	_____	_____

CLAIMANT'S NAME: CRAIG L. SLETTEN

ADDRESS: 2830 E. CLARENDON CITY: PHX. STATE: AZ

CHECK HERE IF THIS IS A CHANGE OF ADDRESS PHONE: (602) 956-5209 ZIP: 85016

SIGNATURE: Craig L. Sletten  
TO RECORD WITH THE COUNTY, ONE CLAIMANT OR THE AGENT MUST SIGN

TIME STAMP

LIST ALL ADDITIONAL OWNERS ON REVERSE SIDE OF THIS FORM  
FOR OFFICIAL USE ONLY  
ENTERED INTO COMPUTER: 10/6/95 DM YAK  
DATE INITIALS VERIFIED

RECEIVED  
B.L.M. AZ STATE OFFICE  
AUG 31 9 24 AM '95  
PHOENIX, ARIZONA

1996 Maintenance Fee



UNITED STATES  
DEPARTMENT OF THE INTERIOR  
BUREAU OF LAND MANAGEMENT

RECEIPT AND ACCOUNTING ADVICE

NO. 2189659 04

RS/AZ 08/31/95

Subject: CLAIM MAINTENANCE FEE 1996 (1) 1 9 13 100.00

Applicant:  
CRAIG L. SLETTEN  
2830 E. CLARENDON  
PHOENIX, AZ 85016

Remitter: SAME - CASH  
(602) 956-5209

Assignor:

LEASE MANAGEMENT DATA  NEW  UPDATE  PAYMENT

ORIGINAL SERIAL NO.	ASG.	TYPE	ST.	CTY.	FUND SYMBOL	ACRES/UNITS	RATE
AMC 72734							

AMOUNT	ANV. DATE	EXP. DATE	BILL CYC.	S/C	DISTRICT	NEXT BILL	MISC. DATA	U of M	ACTUAL UNITS

ASSIGNMENT SERIAL NO.	ASG.	TYPE	ST.	CTY.	FUND SYMBOL	ACRES/UNITS	RATE

AMOUNT	ANV. DATE	EXP. DATE	BILL CYC.	S/C	DISTRICT	NEXT BILL	MISC. DATA	U of M	ACTUAL UNITS

APPLY REMITTANCE			
ACTION	FUND SYMBOL	CTY.	AMOUNT
FILING FEE			
RENTAL			
UNEARNED			
REFUND			
TOTAL			
AMOUNT DUE			

Remarks:  
  
72734

BY: \_\_\_\_\_ DATE: \_\_\_\_\_

- Lease in Escrow?
- KGS? Of Interest?
- Auto Escalates? Operating Rights?
- Auto Renew? Operator
- Bond Filed?

FOR MMS USE ONLY		
BILLEE	NUMBER	FOREST REFUGE
OCS SECTION		
CODE		



UNITED STATES  
DEPARTMENT OF THE INTERIOR  
BUREAU OF LAND MANAGEMENT

RECEIPT AND ACCOUNTING ADVICE

NO. **2189659** 074

RS/AZ 08/31/95

Subject: CLAIM MAINTENANCE FEE 1996 (1) 1 9 13 100.00

Applicant:  
  
CRAIG L. SLETTEN  
2830 E. CLARENDON  
PHOENIX, AZ 85016

Remitter: SAME - CASH  
(602) 956-5209

Assignor:

LEASE MANAGEMENT DATA  NEW  UPDATE  PAYMENT

ORIGINAL SERIAL NO.	ASG.	TYPE	ST.	CTY.	FUND SYMBOL	ACRES/UNITS	RATE
AMC 72734							

AMOUNT	ANV. DATE	EXP. DATE	BILL CYC.	S/C	DISTRICT	NEXT BILL	MISC. DATA	U of M	ACTUAL UNITS

ASSIGNMENT SERIAL NO.	ASG.	TYPE	ST.	CTY.	FUND SYMBOL	ACRES/UNITS	RATE

AMOUNT	ANV. DATE	EXP. DATE	BILL CYC.	S/C	DISTRICT	NEXT BILL	MISC. DATA	U of M	ACTUAL UNITS

APPLY REMITTANCE

ACTION	FUND SYMBOL	CTY.	AMOUNT
FILING FEE			
RENTAL			
UNEARNED			
REFUND			
TOTAL			
AMOUNT DUE			

Remarks:

*[Handwritten signature]*

BY: \_\_\_\_\_ DATE: \_\_\_\_\_

Lease in Escrow?  
 KGS? Of Interest?  
 Auto Escalates? Operating Rights?  
 Auto Renew? Operator  
 Bond Filed?

**FOR MMS USE ONLY**

BILLEE NUMBER	FOREST REFUGE
OCS SECTION	
CODE	



STATE OF ARIZONA )  
 )ss.  
County of MARICOPA )

CERTIFICATION OF PAYMENT OF RENTAL FEE  
IN LIEU OF AFFIDAVIT OF ANNUAL ASSESSMENT WORK

RONALD STELL, being first duly sworn, deposes and says that:

1. Is is one of the owners of the following described unpatented mining claims situated in MARICOPA County, Arizona (the "Claims"), the location notices of which are of recorded in said county, and in the records of the Arizona State Office of the Bureau of Land Management under the file numbers indicated as follows:

SEE EXHIBIT A

2. Pursuant to Amendment Number 18 of H.R. 5503 of the Department of the Interior and Related Agencies Appropriations Act, 1993 and subsequent acts, owner has paid a rental fee of \$100 per claim for the assessment year beginning on September 1, 1994, in lieu of recording an affidavit of performance of annual assessment work. Owner further states, however, that mineral production activities have occurred upon the Claims during the past year that would have ordinarily qualified as annual assessment work.

3. The name and address of the owners of the Claims for which this Certificate is prepared is RONALD STELL 3230 W PORT ROYALE PHX, AZ 85023

4. The Claims are held and claimed by the owner for the valuable mineral contained therein, and the owner intends to continue development of the claims.


DATED this 25 day of August, 1995

Ron Stell

The foregoing instrument was acknowledged before me this 25 day of August, 1995 by Ron STELL

RECEIVED  
B.L.M. AZ STATE OFFICE  
Aug 28 3 11 PM '95  
PHOENIX, ARIZONA

Notary Public



My Commission Expires:

3-16-99

ENTERED IN COMPUTER

10/11/95 mt

might be dup for 72737 mt



## MAINTENANCE FEE PAYMENT

\$100.00 MAINTENANCE FEE PAYMENT DUE ON OR BEFORE AUGUST 31, 19\_\_\_\_  
 IN LIEU OF ASSESSMENT WORK FOR THE UPCOMING ASSESSMENT  
 YEAR BEGINNING SEPTEMBER 1 OF THE YEAR NOTED ABOVE.

BUREAU OF LAND MANAGEMENT  
 ARIZONA STATE OFFICE  
 3707 NORTH 7TH STREET  
 PHOENIX, AZ 85014 (OR)  
 P.O. BOX 16563, PHOENIX, AZ 85011

COUNT: 9 \$ 900<sup>00</sup> INT: [Signature]  
 FOR OFFICIAL USE ONLY

THE CLAIMS ARE SITUATED IN YAVAPAI COUNTY,  
 ARIZONA. YAVAPAI

BLM SERIAL NUMBERS \_\_\_\_\_ NAMES OF CLAIMS OR SITES \_\_\_\_\_

A MC \_\_\_\_\_ THRU A MC \_\_\_\_\_

COUNTY BOOK/DOCKET \_\_\_\_\_, PAGE(S) OR FEE NO(S) \_\_\_\_\_

A MC \_\_\_\_\_ THRU A MC \_\_\_\_\_

COUNTY BOOK/DOCKET \_\_\_\_\_, PAGE(S) OR FEE NO(S) \_\_\_\_\_

(OR) IF NOT CONSECUTIVE NUMBERS LIST SEPARATELY BELOW:

BLM SERIAL NUMBERS	NAME OF CLAIMS/SITES	COUNTY BOOK/DOCKET & PAGE OR FEE NUMBER
A MC <u>72249</u>	<u>BOOM</u>	<u>B 617 P 967</u>
A MC <u>72250</u>	<u>DUPLEX</u>	<u>B 617 P 968</u>
A MC <u>72251</u>	<u>GOLD SHAD</u>	<u>B 617 P 970</u>
A MC <u>72253</u>	<u>ALICE</u>	<u>B <del>612</del> P 966</u>
A MC <u>72731</u>	<u>JUNIPER</u>	<u>B 128 P 288</u>
A MC <u>72751</u>	<u>FOWLERS WATER-GATE</u>	<u>B 909 P 900</u>
A MC <u>72756</u>	<u>GOLD HOLE</u>	<u>B 557 - P 918</u>
A MC <u>72723</u>	<u>GOLD BULLIOW MILLSITE</u>	<u>B 796 P 82</u>
A MC <u>72724</u>	<u>GOLD BULLIOW MILLSITE</u>	<u>B 987 P 850</u>
A MC _____	_____	_____

CLAIMANT'S NAME: FRANK MELLUZZO

ADDRESS: 10609 N. 8th ST CITY: PHOENIX STATE: AZ

CHECK HERE IF THIS IS A CHANGE OF ADDRESS PHONE: (602) 861-1048 ZIP: 85020

SIGNATURE: \_\_\_\_\_  
 TO RECORD WITH THE COUNTY, ONE CLAIMANT OR THE AGENT MUST SIGN

LIST ALL ADDITIONAL OWNERS ON REVERSE SIDE OF THIS FORM

FOR OFFICIAL USE ONLY

ENTERED INTO COMPUTER: 10/11/95 [Signature] [Signature]  
 DATE INITIALS VERIFIED

TIME STAMP

PHOENIX, ARIZONA  
 AUG 28 3 11 PM '95  
 B.L.M. AZ STATE OFFICE  
 RECEIVED

43 CFR 3833.0-5(e) (August 30, 1994) REQUIRES THAT THE NAMES OF ALL OF THE OWNERS AND THEIR CURRENT ADDRESSES SHALL BE IDENTIFIED ON ALL INSTRUMENTS REQUIRED TO BE RECORDED OR FILED BY THE REGULATIONS, 43 CFR SUBPART 3833.

CLAIMANT'S NAME: \_\_\_\_\_

ADDRESS: \_\_\_\_\_ CITY: \_\_\_\_\_ STATE: \_\_\_\_\_

CHECK HERE IF THIS IS CHANGE OF ADDRESS      PHONE: ( \_\_\_\_\_ ) \_\_\_\_\_ ZIP: \_\_\_\_\_

CLAIMANT'S NAME: \_\_\_\_\_

ADDRESS: \_\_\_\_\_ CITY: \_\_\_\_\_ STATE: \_\_\_\_\_

CHECK HERE IF THIS IS CHANGE OF ADDRESS      PHONE: ( \_\_\_\_\_ ) \_\_\_\_\_ ZIP: \_\_\_\_\_

CLAIMANT'S NAME: \_\_\_\_\_

ADDRESS: \_\_\_\_\_ CITY: \_\_\_\_\_ STATE: \_\_\_\_\_

CHECK HERE IF THIS IS CHANGE OF ADDRESS      PHONE: ( \_\_\_\_\_ ) \_\_\_\_\_ ZIP: \_\_\_\_\_

CLAIMANT'S NAME: \_\_\_\_\_

ADDRESS: \_\_\_\_\_ CITY: \_\_\_\_\_ STATE: \_\_\_\_\_

CHECK HERE IF THIS IS CHANGE OF ADDRESS      PHONE: ( \_\_\_\_\_ ) \_\_\_\_\_ ZIP: \_\_\_\_\_

CLAIMANT'S NAME: \_\_\_\_\_

ADDRESS: \_\_\_\_\_ CITY: \_\_\_\_\_ STATE: \_\_\_\_\_

CHECK HERE IF THIS IS CHANGE OF ADDRESS      PHONE: ( \_\_\_\_\_ ) \_\_\_\_\_ ZIP: \_\_\_\_\_

CLAIMANT'S NAME: \_\_\_\_\_

ADDRESS: \_\_\_\_\_ CITY: \_\_\_\_\_ STATE: \_\_\_\_\_

CHECK HERE IF THIS IS CHANGE OF ADDRESS      PHONE: ( \_\_\_\_\_ ) \_\_\_\_\_ ZIP: \_\_\_\_\_

CLAIMANT'S NAME: \_\_\_\_\_

ADDRESS: \_\_\_\_\_ CITY: \_\_\_\_\_ STATE: \_\_\_\_\_

CHECK HERE IF THIS IS CHANGE OF ADDRESS      PHONE: ( \_\_\_\_\_ ) \_\_\_\_\_ ZIP: \_\_\_\_\_



## MAINTENANCE FEE PAYMENT

**\$100.00 MAINTENANCE FEE PAYMENT DUE ON OR BEFORE AUGUST 31, 19\_\_\_  
IN LIEU OF ASSESSMENT WORK FOR THE UPCOMING ASSESSMENT  
YEAR BEGINNING SEPTEMBER 1 OF THE YEAR NOTED ABOVE.**

BUREAU OF LAND MANAGEMENT  
ARIZONA STATE OFFICE  
3707 NORTH 7TH STREET  
PHOENIX, AZ 85014 (OR)  
P.O. BOX 16563, PHOENIX, AZ 85011

COUNT: 12 \$ 1200<sup>00</sup> INT: JH  
FOR OFFICIAL USE ONLY

THE CLAIMS ARE SITUATED IN MARICOPA COUNTY,  
ARIZONA. 9 YAVAPAI

BLM SERIAL NUMBERS \_\_\_\_\_ NAMES OF CLAIMS OR SITES \_\_\_\_\_

A MC \_\_\_\_\_ THRU A MC \_\_\_\_\_

COUNTY BOOK/DOCKET \_\_\_\_\_, PAGE(S) OR FEE NO(S) \_\_\_\_\_

A MC \_\_\_\_\_ THRU A MC \_\_\_\_\_

COUNTY BOOK/DOCKET \_\_\_\_\_, PAGE(S) OR FEE NO(S) \_\_\_\_\_

(OR) IF NOT CONSECUTIVE NUMBERS LIST SEPARATELY BELOW:

BLM SERIAL NUMBERS	NAME OF CLAIMS/SITES	#	COUNTY BOOK/DOCKET & PAGE OR FEE NUMBER
A MC <u>72230</u>	<u>WHITE SHALE</u>	<u>1</u>	<u>D 2751 P74</u>
A MC <u>72231</u>	<u>WHITE SHALE</u>	<u>2</u>	<u>D 2751 P75</u>
A MC <u>72232</u>	<u>WHITE SHALE</u>	<u>3</u>	<u>D 2751 P76</u>
A MC <u>72233</u>	<u>WHITE SHALE</u>	<u>4</u>	<u>D 2751 P77</u>
A MC <u>72234</u>	<u>WHITE SHALE</u>	<u>5</u>	<u>D 2751 P78</u>
A MC <u>72235</u>	<u>WHITE SHALE</u>	<u>6</u>	<u>D 2751 P79</u>
A MC <u>72236</u>	<u>WHITE SHALE</u>	<u>7</u>	<u>D 2751 P80</u>
A MC <u>72237</u>	<u>WHITE SHALE</u>	<u>8</u>	<u>D 2751 P81</u>
A MC <u>72700</u>	<u>GLORY ANN</u>	<u>1</u>	<u>B 129 P115</u>
A MC <u>72702</u>	<u>GLORY ANN</u>	<u>3</u>	<u>B 136 P563</u>
A MC <u>72708</u>	<u>LA DORA</u>	<u>4</u>	<u>B 129 P269</u>
A MC <u>72709</u>	<u>SUZAWA</u>	<u>1</u>	<u>B 144 P341</u>
A MC _____	_____	_____	_____

CLAIMANT'S NAME: FRANK MELLUZZO

ADDRESS: 10609 N. 9th ST CITY: PHX. STATE: AZ

CHECK HERE IF THIS IS A CHANGE OF ADDRESS PHONE: (602) 861-1048 ZIP: 85020

SIGNATURE: \_\_\_\_\_  
TO RECORD WITH THE COUNTY, ONE CLAIMANT OR THE AGENT MUST SIGN

LIST ALL ADDITIONAL OWNERS ON REVERSE SIDE OF THIS FORM

FOR OFFICIAL USE ONLY

ENTERED INTO COMPUTER: 10/11/95 MH @  
DATE INITIALS VERIFIED

TIME STAMP

RECEIVED  
BLM AZ STATE OFFICE  
AUG 28 3 11 PM '95  
PHOENIX, ARIZONA

43 CFR 3833.0-5(e) (August 30, 1994) REQUIRES THAT THE NAMES OF ALL OF THE OWNERS AND THEIR CURRENT ADDRESSES SHALL BE IDENTIFIED ON ALL INSTRUMENTS REQUIRED TO BE RECORDED OR FILED BY THE REGULATIONS, 43 CFR SUBPART 3833.

CLAIMANT'S NAME: \_\_\_\_\_

ADDRESS: \_\_\_\_\_ CITY: \_\_\_\_\_ STATE: \_\_\_\_\_

CHECK HERE IF THIS IS CHANGE OF ADDRESS PHONE: (\_\_\_\_) \_\_\_\_\_ ZIP: \_\_\_\_\_

CLAIMANT'S NAME: \_\_\_\_\_

ADDRESS: \_\_\_\_\_ CITY: \_\_\_\_\_ STATE: \_\_\_\_\_

CHECK HERE IF THIS IS CHANGE OF ADDRESS PHONE: (\_\_\_\_) \_\_\_\_\_ ZIP: \_\_\_\_\_

CLAIMANT'S NAME: \_\_\_\_\_

ADDRESS: \_\_\_\_\_ CITY: \_\_\_\_\_ STATE: \_\_\_\_\_

CHECK HERE IF THIS IS CHANGE OF ADDRESS PHONE: (\_\_\_\_) \_\_\_\_\_ ZIP: \_\_\_\_\_

CLAIMANT'S NAME: \_\_\_\_\_

ADDRESS: \_\_\_\_\_ CITY: \_\_\_\_\_ STATE: \_\_\_\_\_

CHECK HERE IF THIS IS CHANGE OF ADDRESS PHONE: (\_\_\_\_) \_\_\_\_\_ ZIP: \_\_\_\_\_

CLAIMANT'S NAME: \_\_\_\_\_

ADDRESS: \_\_\_\_\_ CITY: \_\_\_\_\_ STATE: \_\_\_\_\_

CHECK HERE IF THIS IS CHANGE OF ADDRESS PHONE: (\_\_\_\_) \_\_\_\_\_ ZIP: \_\_\_\_\_

CLAIMANT'S NAME: \_\_\_\_\_

ADDRESS: \_\_\_\_\_ CITY: \_\_\_\_\_ STATE: \_\_\_\_\_

CHECK HERE IF THIS IS CHANGE OF ADDRESS PHONE: (\_\_\_\_) \_\_\_\_\_ ZIP: \_\_\_\_\_

CLAIMANT'S NAME: \_\_\_\_\_

ADDRESS: \_\_\_\_\_ CITY: \_\_\_\_\_ STATE: \_\_\_\_\_

CHECK HERE IF THIS IS CHANGE OF ADDRESS PHONE: (\_\_\_\_) \_\_\_\_\_ ZIP: \_\_\_\_\_

CLAIMANT'S NAME: \_\_\_\_\_

ADDRESS: \_\_\_\_\_ CITY: \_\_\_\_\_ STATE: \_\_\_\_\_

CHECK HERE IF THIS IS CHANGE OF ADDRESS PHONE: (\_\_\_\_) \_\_\_\_\_ ZIP: \_\_\_\_\_



## MAINTENANCE FEE PAYMENT

**\$100.00 MAINTENANCE FEE PAYMENT DUE ON OR BEFORE AUGUST 31, 19\_\_\_\_**  
**IN LIEU OF ASSESSMENT WORK FOR THE UPCOMING ASSESSMENT**  
**YEAR BEGINNING SEPTEMBER 1 OF THE YEAR NOTED ABOVE.**

BUREAU OF LAND MANAGEMENT  
 ARIZONA STATE OFFICE  
 3707 NORTH 7TH STREET  
 PHOENIX, AZ 85014 (OR)  
 P.O. BOX 16563, PHOENIX, AZ 85011

COUNT: \_\_\_\_\_ \$ \_\_\_\_\_ INT: \_\_\_\_\_  
**FOR OFFICIAL USE ONLY**

THE CLAIMS ARE SITUATED IN MARICOPA COUNTY, ARIZONA.

**BLM SERIAL NUMBERS** **NAMES OF CLAIMS OR SITES**

A MC 72737 THRU A MC \_\_\_\_\_

COUNTY BOOK/DOCKET 6645, PAGE(S) OR FEE NO(S) P 708

A MC \_\_\_\_\_ THRU A MC \_\_\_\_\_

COUNTY BOOK/DOCKET \_\_\_\_\_, PAGE(S) OR FEE NO(S) \_\_\_\_\_

(OR) IF NOT CONSECUTIVE NUMBERS LIST SEPARATELY BELOW:

BLM SERIAL NUMBERS	NAME OF CLAIMS/SITES	COUNTY BOOK/DOCKET & PAGE OR FEE NUMBER
A MC <u>72737</u>	<u>SUNBURST # 7</u>	<u>D 6645 - P 708</u>
A MC _____	_____	_____
A MC _____	_____	_____
A MC _____	_____	_____
A MC _____	_____	_____
A MC _____	_____	_____
A MC _____	_____	_____
A MC _____	_____	_____
A MC _____	_____	_____
A MC _____	_____	_____
A MC _____	_____	_____
A MC _____	_____	_____
A MC _____	_____	_____
A MC _____	_____	_____
A MC _____	_____	_____

CLAIMANT'S NAME: RONALD STELL

ADDRESS: 3230 W. PORT ROYALE CITY: PHX STATE: AZ

CHECK HERE IF THIS IS A CHANGE OF ADDRESS      PHONE: (602) 465-7483      ZIP: 85023

SIGNATURE: \_\_\_\_\_  
 TO RECORD WITH THE COUNTY, ONE CLAIMANT OR THE AGENT MUST SIGN

LIST ALL ADDITIONAL OWNERS ON REVERSE SIDE OF THIS FORM

**FOR OFFICIAL USE ONLY**

ENTERED INTO COMPUTER: \_\_\_\_\_

DATE	INITIALS	VERIFIED
------	----------	----------

TIME STAMP

RECEIVED  
 B.L.M. AZ STATE OFFICE  
 Aug 28 3 11 PM '95  
 PHOENIX, ARIZONA

43 CFR 3833.0-5(e) (August 30, 1994) REQUIRES THAT THE NAMES OF ALL OF THE OWNERS AND THEIR CURRENT ADDRESSES SHALL BE IDENTIFIED ON ALL INSTRUMENTS REQUIRED TO BE RECORDED OR FILED BY THE REGULATIONS, 43 CFR SUBPART 3833.

CLAIMANT'S NAME: RONALD STELL

ADDRESS: 3230 W. PORT ROYALE CITY: PHX STATE: AZ

CHECK HERE IF THIS IS CHANGE OF ADDRESS PHONE: (602) 465 7483 ZIP: 85023

CLAIMANT'S NAME: \_\_\_\_\_

ADDRESS: \_\_\_\_\_ CITY: \_\_\_\_\_ STATE: \_\_\_\_\_

CHECK HERE IF THIS IS CHANGE OF ADDRESS PHONE: ( ) ZIP: \_\_\_\_\_

CLAIMANT'S NAME: \_\_\_\_\_

ADDRESS: \_\_\_\_\_ CITY: \_\_\_\_\_ STATE: \_\_\_\_\_

CHECK HERE IF THIS IS CHANGE OF ADDRESS PHONE: ( ) ZIP: \_\_\_\_\_

CLAIMANT'S NAME: GENE P. JONES

ADDRESS: 3101 W. GROUND DR CITY: PHX STATE: AZ

CHECK HERE IF THIS IS CHANGE OF ADDRESS <sup>(u)</sup> PHONE: (602) 942-4269 ZIP: 85023

CLAIMANT'S NAME: \_\_\_\_\_

ADDRESS: \_\_\_\_\_ CITY: \_\_\_\_\_ STATE: \_\_\_\_\_

CHECK HERE IF THIS IS CHANGE OF ADDRESS PHONE: ( ) ZIP: \_\_\_\_\_

CLAIMANT'S NAME: \_\_\_\_\_

ADDRESS: \_\_\_\_\_ CITY: \_\_\_\_\_ STATE: \_\_\_\_\_

CHECK HERE IF THIS IS CHANGE OF ADDRESS PHONE: ( ) ZIP: \_\_\_\_\_

CLAIMANT'S NAME: \_\_\_\_\_

ADDRESS: \_\_\_\_\_ CITY: \_\_\_\_\_ STATE: \_\_\_\_\_

CHECK HERE IF THIS IS CHANGE OF ADDRESS PHONE: ( ) ZIP: \_\_\_\_\_

CLAIMANT'S NAME: \_\_\_\_\_

ADDRESS: \_\_\_\_\_ CITY: \_\_\_\_\_ STATE: \_\_\_\_\_

CHECK HERE IF THIS IS CHANGE OF ADDRESS PHONE: ( ) ZIP: \_\_\_\_\_



## MAINTENANCE FEE PAYMENT

**\$100.00 MAINTENANCE FEE PAYMENT DUE ON OR BEFORE AUGUST 31, 19\_\_**  
**IN LIEU OF ASSESSMENT WORK FOR THE UPCOMING ASSESSMENT**  
**YEAR BEGINNING SEPTEMBER 1 OF THE YEAR NOTED ABOVE.**

BUREAU OF LAND MANAGEMENT  
 ARIZONA STATE OFFICE  
 3707 NORTH 7TH STREET  
 PHOENIX, AZ 85014 (OR)  
 P.O. BOX 16563, PHOENIX, AZ 85011

72700

---

72229

---

e.s.

COUNT: \_\_\_\_\_ \$ \_\_\_\_\_ INT: \_\_\_\_\_  
**FOR OFFICIAL USE ONLY**

THE CLAIMS ARE SITUATED IN MARICOPA COUNTY,  
 ARIZONA.

BLM SERIAL NUMBERS	NAMES OF CLAIMS OR SITES
A MC <u>72737</u> THRU A MC _____	_____
COUNTY BOOK/DOCKET <u>6645</u> , PAGE(S) OR FEE NO(S) <u>P 708</u>	
A MC _____ THRU A MC _____	_____
COUNTY BOOK/DOCKET _____, PAGE(S) OR FEE NO(S) _____	

(OR) IF NOT CONSECUTIVE NUMBERS LIST SEPARATELY BELOW:

BLM SERIAL NUMBERS	NAME OF CLAIMS/SITES	COUNTY BOOK/DOCKET & PAGE OR FEE NUMBER
A MC <u>72737</u>	<u>SUNBURST # 7</u>	<u>D 6645 - P 708</u>
A MC _____	_____	_____
A MC _____	_____	_____
A MC _____	_____	_____
A MC _____	_____	_____
A MC _____	_____	_____
A MC _____	_____	_____
A MC _____	_____	_____
A MC _____	_____	_____
A MC _____	_____	_____
A MC _____	_____	_____
A MC _____	_____	_____
A MC _____	_____	_____
A MC _____	_____	_____
A MC _____	_____	_____

CLAIMANT'S NAME: RONALD STELL

ADDRESS: 3230 W. PORT ROYALE CITY: PHX STATE: AZ

CHECK HERE IF THIS (w) IS A CHANGE OF ADDRESS PHONE: (602) 465-7483 ZIP: 85023

SIGNATURE: \_\_\_\_\_  
 TO RECORD WITH THE COUNTY, ONE CLAIMANT OR THE AGENT MUST SIGN

LIST ALL ADDITIONAL OWNERS ON REVERSE SIDE OF THIS FORM

**FOR OFFICIAL USE ONLY**

ENTERED INTO COMPUTER: 10/11/95 DATE INITIALS RS VERIFIED w

TIME STAMP

RECEIVED  
 B.L.M. AZ STATE OFFICE  
 AUG 28 3 11 PM '95  
 PHOENIX, ARIZONA

RECEIVED  
B.L.M. AZ STATE OFFICE  
AUG 28 3 11 PM '95  
PHOENIX, ARIZONA

STATE OF ARIZONA )  
 )ss.  
County of MARICOPA )  
+ YAVAPAI

CERTIFICATION OF PAYMENT OF RENTAL FEE  
IN LIEU OF AFFIDAVIT OF ANNUAL ASSESSMENT WORK

FRANK MELLUZZO being first duly sworn, deposes and says that:

1. FRANK MELLUZZO is one of the owners of the following described unpatented mining claims situated in MARICOPA County, Arizona (the "Claims"), the location notices of which are of recorded in said county, and in the records of the Arizona State Office of the Bureau of Land Management under the file numbers indicated as follows:  
+ YAVAPAI

SEE EXHIBIT A

2. Pursuant to Amendment Number 18 of H.R. 5503 of the Department of the Interior and Related Agencies Appropriations Act, 1993 and subsequent acts, owner has paid a rental fee of \$100 per claim for the assessment year beginning on September 1, 1994, in lieu of recording an affidavit of performance of annual assessment work. Owner further states, however, that mineral production activities have occurred upon the Claims during the past year that would have ordinarily qualified as annual assessment work.

3. The name and address of the owners of the Claims for which this Certificate is prepared is  
FRANK MELLUZZO 10609 N. 8<sup>TH</sup> ST PHX 85020.


4. The Claims are held and claimed by the owner for the valuable mineral contained therein, and the owner intends to continue development of the claims.

DATED this 25 day of Aug, 1995 21 x 100<sup>00</sup> = 2100<sup>00</sup>  
JB  
Frank Melluzzo

The foregoing instrument was acknowledged before me this 25 day of August, 1995 by FRANK MELLUZZO.

Gene Jones  
Notary Public

My Commission Expires:  
2-16-99





UNITED STATES  
DEPARTMENT OF THE INTERIOR  
BUREAU OF LAND MANAGEMENT

RECEIPT AND ACCOUNTING ADVICE

NO. **2148034**

04

SM/AZ

08/28/95

Subject: TRANSFER OF INTEREST (1)  
CLAIM MAINTENANCE FEE 1996 (22)

2 120 12  
2 120 13

5.00  
2,200.00

*Separated*

Applicant: MELLUZZO STONE CO., INC.  
10609 N. 8TH ST.  
PHOENIX, AZ 85020

SAME - CK #10427  
Remitter: 602-866-9318

Assignor:

LEASE MANAGEMENT DATA  NEW  UPDATE  PAYMENT

ORIGINAL SERIAL NO.	ASG.	TYPE	ST.	CTY.	FUND SYMBOL	ACRES/UNITS	RATE
AMC 72737, ET AL							

AMOUNT	ANV. DATE	EXP. DATE	BILL CYC.	S/C	DISTRICT	NEXT BILL	MISC. DATA	U of M	ACTUAL UNITS

ASSIGNMENT SERIAL NO.	ASG.	TYPE	ST.	CTY.	FUND SYMBOL	ACRES/UNITS	RATE

AMOUNT	ANV. DATE	EXP. DATE	BILL CYC.	S/C	DISTRICT	NEXT BILL	MISC. DATA	U of M	ACTUAL UNITS

APPLY REMITTANCE

ACTION	FUND SYMBOL	CTY.	AMOUNT
FILING FEE			
RENTAL			
UNEARNED			
REFUND			
TOTAL			
AMOUNT DUE			

Remarks:

1 72737  
3 72249-51  
1 72253  
1 72731  
1 72751  
1 72756  
2 72723-4  
8 72230-7  
BY: 1 72700

1 72702  
2 72708-9  
22

DATE:

Lease in Escrow?  
 KGS?  
 Auto Escalates?  
 Auto Renew?

Of Interest?  
Operating Rights?  
Operator  
Bond Filed?

**FOR MMS USE ONLY**

BILLEE	FOREST REFUGE
NUMBER	
OCS SECTION	
CODE	



UNITED STATES  
DEPARTMENT OF THE INTERIOR  
BUREAU OF LAND MANAGEMENT

RECEIPT AND ACCOUNTING ADVICE

NO. **2148034**

04

SM/AZ

08/28/95

*Separated*

Subject: TRANSFER OF INTEREST (1) 2 120 12 5.00  
CLAIM MAINTENANCE FEE 1996 (22) 2 120 13 2,200.00

Applicant: MELLUZZO STONE CO., INC.  
10609 N. 8TH ST.  
PHOENIX, AZ 85020

Remitter: SAME - CK #10427  
602-866-9318

Assignor:

LEASE MANAGEMENT DATA									
<input type="checkbox"/> NEW <input type="checkbox"/> UPDATE <input type="checkbox"/> PAYMENT									
ORIGINAL SERIAL NO.	ASG.	TYPE	ST.	CTY.	FUND SYMBOL			ACRES/UNITS	RATE
AMC 72737, ET AL									
AMOUNT	ANV. DATE	EXP. DATE	BILL CYC.	S/C	DISTRICT	NEXT BILL	MISC. DATA	U of M	ACTUAL UNITS
ASSIGNMENT SERIAL NO.	ASG.	TYPE	ST.	CTY.	FUND SYMBOL			ACRES/UNITS	RATE
AMOUNT	ANV. DATE	EXP. DATE	BILL CYC.	S/C	DISTRICT	NEXT BILL	MISC. DATA	U of M	ACTUAL UNITS

APPLY REMITTANCE

ACTION	FUND SYMBOL	CTY.	AMOUNT
FILING FEE			
RENTAL			
UNEARNED			
REFUND			
TOTAL			
AMOUNT DUE			

Remarks:

BY: \_\_\_\_\_ DATE: \_\_\_\_\_

Lease in Escrow?  
 KGS?                      Of Interest?  
 Auto Escalates?            Operating Rights?  
 Auto Renew?                Operator  
    Bond Filed?

**FOR MMS USE ONLY**

BILLEE	FOREST REFUGE
NUMBER	
OCS SECTION	
CODE	



72700 *MH*

### MAINTENANCE FEE PAYMENT

**\$100.00 MAINTENANCE FEE PAYMENT DUE ON OR BEFORE AUGUST 31, 1995  
IN LIEU OF ASSESSMENT WORK FOR THE UPCOMING ASSESSMENT  
YEAR BEGINNING SEPTEMBER 1 OF THE YEAR NOTED ABOVE.**

BUREAU OF LAND MANAGEMENT  
ARIZONA STATE OFFICE  
3707 NORTH 7TH STREET  
PHOENIX, AZ 85014 (OR)  
P.O. BOX 16563, PHOENIX, AZ 85011

COUNT: <u>3</u> \$ <u>300.00</u> INT: <u>PLL</u>
FOR OFFICIAL USE ONLY

THE CLAIMS ARE SITUATED IN Yavapai COUNTY, ARIZONA.

**BLM SERIAL NUMBERS**

**NAMES OF CLAIMS OR SITES**

A MC 72740 THRU A MC 72741 Luseekiseki #3  
Luseekisiki-waca #3

COUNTY BOOK/DOCKET \_\_\_\_\_, PAGE(S) OR FEE NO(S) \_\_\_\_\_

A MC 72754 THRU A MC \_\_\_\_\_ Mildred

COUNTY BOOK/DOCKET \_\_\_\_\_, PAGE(S) OR FEE NO(S) \_\_\_\_\_

(OR) IF NOT CONSECUTIVE NUMBERS LIST SEPARATELY BELOW:

BLM SERIAL NUMBERS	NAME OF CLAIMS/SITES	COUNTY BOOK/DOCKET & PAGE OR FEE NUMBER
A MC <u>72740</u>	<u>Luseekiseki #3</u>	<u>106 - 428</u>
A MC <u>72741</u>	<u>Luseekisiki-waca #3</u>	<u>75 - 450</u>
A MC <u>72754</u>	<u>Mildred</u>	<u>106 - 429</u>
A MC _____	_____	_____
A MC _____	_____	_____
A MC _____	_____	_____
A MC _____	_____	_____
A MC _____	_____	_____
A MC _____	_____	_____
A MC _____	_____	_____
A MC _____	_____	_____

CLAIMANT'S NAME: Yavapai Court Messenger Service Inc

ADDRESS: P.O. Box 3882 CITY: Phoenix STATE: AZ

CHECK HERE IF THIS IS A CHANGE OF ADDRESS PHONE: (602) 253-1155 ZIP: 85030

SIGNATURE: Yavapai Court Messenger Service Inc  
TO RECORD WITH THE COUNTY, ONE CLAIMANT OR THE AGENT MUST SIGN

LIST ALL ADDITIONAL OWNERS ON REVERSE SIDE OF THIS FORM

FOR OFFICIAL USE ONLY		
ENTERED INTO COMPUTER: <u>7/11/95</u>	<u>MH</u>	<u>TR</u>
DATE	INITIALS	VERIFIED

TIME STAMP

RECEIVED  
BLM AZ STATE OFFICE  
JUL 11 2 51 PM '95  
PHOENIX ARIZONA

43 CFR 3833.0-5(e) (August 30, 1994) REQUIRES THAT THE NAMES OF ALL OF THE OWNERS AND THEIR CURRENT ADDRESSES SHALL BE IDENTIFIED ON ALL INSTRUMENTS REQUIRED TO BE RECORDED OR FILED BY THE REGULATIONS, 43 CFR SUBPART 3833.

CLAIMANT'S NAME: \_\_\_\_\_

ADDRESS: \_\_\_\_\_ CITY: \_\_\_\_\_ STATE: \_\_\_\_\_

CHECK HERE IF THIS IS CHANGE OF ADDRESS PHONE: (\_\_\_\_) \_\_\_\_\_ ZIP: \_\_\_\_\_

CLAIMANT'S NAME: \_\_\_\_\_

ADDRESS: \_\_\_\_\_ CITY: \_\_\_\_\_ STATE: \_\_\_\_\_

CHECK HERE IF THIS IS CHANGE OF ADDRESS PHONE: (\_\_\_\_) \_\_\_\_\_ ZIP: \_\_\_\_\_

CLAIMANT'S NAME: \_\_\_\_\_

ADDRESS: \_\_\_\_\_ CITY: \_\_\_\_\_ STATE: \_\_\_\_\_

CHECK HERE IF THIS IS CHANGE OF ADDRESS PHONE: (\_\_\_\_) \_\_\_\_\_ ZIP: \_\_\_\_\_

CLAIMANT'S NAME: \_\_\_\_\_

ADDRESS: \_\_\_\_\_ CITY: \_\_\_\_\_ STATE: \_\_\_\_\_

CHECK HERE IF THIS IS CHANGE OF ADDRESS PHONE: (\_\_\_\_) \_\_\_\_\_ ZIP: \_\_\_\_\_

CLAIMANT'S NAME: \_\_\_\_\_

ADDRESS: \_\_\_\_\_ CITY: \_\_\_\_\_ STATE: \_\_\_\_\_

CHECK HERE IF THIS IS CHANGE OF ADDRESS PHONE: (\_\_\_\_) \_\_\_\_\_ ZIP: \_\_\_\_\_

CLAIMANT'S NAME: \_\_\_\_\_

ADDRESS: \_\_\_\_\_ CITY: \_\_\_\_\_ STATE: \_\_\_\_\_

CHECK HERE IF THIS IS CHANGE OF ADDRESS PHONE: (\_\_\_\_) \_\_\_\_\_ ZIP: \_\_\_\_\_

CLAIMANT'S NAME: \_\_\_\_\_

ADDRESS: \_\_\_\_\_ CITY: \_\_\_\_\_ STATE: \_\_\_\_\_

CHECK HERE IF THIS IS CHANGE OF ADDRESS PHONE: (\_\_\_\_) \_\_\_\_\_ ZIP: \_\_\_\_\_



Mail to Yavapai Court Messenger Service  
P. O. Box 3882  
Phoenix, Arizona 85030

State of Arizona, County of Yavapai ss

CERTIFICATION OF PAYMENT OF MAINTENANCE  
FEE IN LIEU OF ASSESSMENT AND NOTICE OF  
INTENT TO HOLD

being first duly sworn, deposes and says that;

1. Yavapai Court Messenger Service is the owner of the following described unpatented lode and placer mining claims situated in Yavapai County, Arizona (the Claims) the location notices of which are of record in said county, and in the records of the Bureau of Land Management under the file numbers indicated in Exhibit A attached and incorporated by reference.
2. Pursuant to Amendment Number 18 of H. R. 5503 of the Department of the Interior and related Agencies Appropriations Act, 1993 1994, owner has paid a (rental Maintenance fee) of \$100.00 in lieu of recording an affidavit of performance of annual assessment work. Owner further states, however, that mineral production activities have occurred upon the Claims during the past year that would have ordinarily qualified as annual assessment work.
3. The name and address of the owners of the Claims for which this Certificate is prepared is Yavapai Court Messenger Service Inc., and Arizona Corporation.
4. The Claims are held and claimed by the owner for the valuable mineral contained therein, and the owner intends to continue development of the claims.


RECEIVED  
BLM AZ STATE OFFICE  
JUL 11 2 52 PM '95  
PHOENIX, ARIZONA

Dated July 5, 1995



E. E. McAdams V.P. for  
Yavapai Court Messenger Service Inc.

The forgoing instrument was acknowledged before  
me this 7, July 1995



3/23/98  
Marlene Byron Notary Public

RECEIVED  
BLM AZ STATE OFFICE  
JUL 11 2 52 PM '95  
PHOENIX ARIZONA



EXHIBIT A

The Mining Claims are located in Section 8, Township 14 North  
Range 3 East of the G&SRB&M

Claim Name	Date of Location	County Book Page	AMC Number
Luseekiseki #3	9/6/57	Yavapai 106,428	72740
Luseekisiki-Waca#3	5/18/56	Yavapai 75,450	72741
Mildred	8/6/36	Yavapai 106,429	72754

RECEIVED  
B.L.M. AZ STATE OFFICE  
JUL 11 2 51 PM '95  
PHOENIX, ARIZONA

UNITED STATES  
DEPARTMENT OF THE INTERIOR  
BUREAU OF LAND MANAGEMENT

RECEIPT AND ACCOUNTING ADVICE

NO. **2147232** 04

WG/AZ 07/11/95

Subject: CLAIM MAINTENANCE FEE 1996 (3)

2 23 13

300.00

Applicant:

YAVAPAI COURT MESSENGER  
PO BOX 3882  
PHOENIX AZ. 85030

Remitter: SAME CK. # 721  
253-1155

Assignor:

LEASE MANAGEMENT DATA  NEW  UPDATE  PAYMENT

ORIGINAL SERIAL NO.	ASG.	TYPE	ST.	CTY.	FUND SYMBOL	ACRES/UNITS	RATE
AMC 72740, ET AL							

AMOUNT	ANV. DATE	EXP. DATE	BILL CYC.	S/C	DISTRICT	NEXT BILL	MISC. DATA	U of M	ACTUAL UNITS

ASSIGNMENT SERIAL NO.	ASG.	TYPE	ST.	CTY.	FUND SYMBOL	ACRES/UNITS	RATE

AMOUNT	ANV. DATE	EXP. DATE	BILL CYC.	S/C	DISTRICT	NEXT BILL	MISC. DATA	U of M	ACTUAL UNITS

APPLY REMITTANCE

ACTION	FUND SYMBOL	CTY.	AMOUNT
FILING FEE			
RENTAL			
UNEARNED			
REFUND			
TOTAL			
AMOUNT DUE			

Remarks:

72740  
72741  
72754

BY:

DATE:

- Lease in Escrow?
- KGS?
- Auto Escalates?
- Auto Renew?

- Of Interest?
- Operating Rights?
- Operator
- Bond Filed?

FOR MMS USE ONLY

BILLEE	NUMBER	FOREST REFUGE
OCS SECTION		
CODE		



Mail to Yavapai Court Messenger  
Service  
P. O. Box 3882  
Phoenix, Arizona 85030

RECEIVED  
B.L.M. AZ STATE OFFICE  
AUG 29 3 47 PM '94  
PHOENIX, ARIZONA

State of Arizona, County of Yavapai SS

CERTIFICATION OF PAYMENT OF MAINTENANCE  
FEE IN LIEU OF ASSESSMENT AND NOTICE OF  
INTENT TO HOLD


being first duly sworn, deposes and says that;

1. Yavapai Court Messenger service is the owner of the following described unpatented lode and placer mining ~~claims~~ <sup>Claims</sup> situated in Yavapai County, Arizona (the Claims) the location notices of which are of record in said county, and in the records of the Bureau of Land Management under the file numbers indicated in Exhibit A attached and incorporated by reference.
2. Pursuant to Amendment Number 18 of H. R. 5503 of the Department of the Interior and Related Agencies Appropriations Act, 1993 1994, owner has paid a (rental-Maintenance fee) of \$100.00 in lieu of recording an affidavit of performance of annual assessment work. Owner further states, however, that mineral production activities have occurred upon the Claims during the past year that would have ordinarily qualified as annual assessment work.
3. The name and address of the owners of the Claims for which this Certificate is prepared is Yavapai Court Messenger Service Inc, and Arizona Corporation.
4. The Claims are held and claimed by the owner for the valuable mineral contained therein, and the owner intends to continue development of the Claims.

Dated July 7<sup>th</sup> 1994

*Michael J. Fleming*  
Michael J. Fleming President  
for Yavapai Court Messenger Service Inc.

The foregoing instrument was acknowledged before  
me this 7<sup>th</sup> of July 1994.



*Marlene Byron*  
Notary Public  
03/23/98

RECEIVED  
B.L.M. AZ STATE OFFICE  
AUG 29 3 47 PM '94  
PHOENIX, ARIZONA



EXHIBIT A

The Mining Claims are located in Section 8, Township 14 North, Range 3 East of the G&SRB&M

<u>Claim Name</u>	<u>Date of Location</u>	<u>County</u>	<u>Recorded</u>		<u>AMC Number</u>
			<u>Book</u>	<u>Page</u>	
Luseekiseki #3	09/06/57	Yavapai	106	428	72740 )
Luseekiseki-Waca #3	05/18/56	Yavapai	75	450	72741 —
Mildred	08/06/36	Yavapai	106	429	72754

RECEIVED  
BLM. AZ STATE OFFICE  
AUG 29 3 47 PM '94  
PHOENIX, ARIZONA

**\$100.00 MAINTENANCE FEE PAYMENT  
FOR 1995 IN LIEU OF ASSESSMENT  
DUE ON OR BEFORE AUGUST 31, 1994**

BUREAU OF LAND MANAGEMENT  
ARIZONA STATE OFFICE  
3707 N. 7TH STREET  
PHOENIX, ARIZONA 85014 (OR)  
P. O. BOX 16563, ZIP CODE 85011

<i>AMC 72700</i>	
<i>JB</i>	
<i>Buf</i>	
COUNT: <i>3</i>	\$ <i>300.00</i>
FOR OFFICIAL USE ONLY	

B L M SERIAL NUMBERS

NAMES OF CLAIMS/SITES

A MC _____	THRU A MC _____	_____
A MC _____	THRU A MC _____	_____
A MC _____	THRU A MC _____	_____

(OR) IF NOT CONSECUTIVE NUMBERS, LIST SEPARATELY BELOW:

B L M SERIAL NUMBERS

NAMES OF CLAIMS/SITES

A MC <u>72740</u>	<u>Luseekiseki #3</u> ✓
A MC <u>72741</u>	<u>Luseekiseki-waca #3</u> ✓
A MC <u>72754</u>	<u>Mildred</u> ✓
A MC _____	_____
A MC _____	_____
A MC _____	_____
A MC _____	_____
A MC _____	_____
A MC _____	_____
A MC _____	_____
A MC _____	_____
A MC _____	_____
A MC _____	_____

CLAIMANT'S NAME: Yavapai Count Messenger  
Service Inc, an Arizona Corporation  
ADDRESS: P.O. Box 3882  
CITY: Phoenix STATE: Arizona  
PHONE: (602) 253-1155 ZIP: 85030

TIME  
STAMP

RECEIVED  
BLM AZ STATE OFFICE  
Aug 29 3 47 PM '94

CHECK HERE IF THIS IS A CHANGE OF ADDRESS.

FOR OFFICIAL USE ONLY		
ENTERED INTO COMPUTER: <u>9-29-94</u>	<u>JB</u>	<u>10-12-94</u>
DATE	INITIALS	VERIFIED



UNITED STATES  
DEPARTMENT OF THE INTERIOR  
BUREAU OF LAND MANAGEMENT

RECEIPT AND ACCOUNTING ADVICE

NO. 2024775  
08/29/94  
ok  
300.00

RS/AZ

2 134 13

300.00

Subject: CLAIM MAINTENANCE FEE 1995 (3)

Applicant: YAVAPAI COURT MESSENGER SRVC  
P.O. BOX 3882  
PHOENIX, AZ 85030

MICHAEL FLEMING - CK #22313  
(602) 253-1155

Remitter:

Assignor:

LEASE MANAGEMENT DATA  NEW  UPDATE  PAYMENT

ORIGINAL SERIAL NO.	ASG.	TYPE	ST.	CTY.	FUND SYMBOL			ACRES/UNITS	RATE
AMC 72740, ET AL									

AMOUNT	ANV. DATE	EXP. DATE	BILL CYC.	S/C	DISTRICT	NEXT BILL	MISC. DATA	U of M	ACTUAL UNITS

ASSIGNMENT SERIAL NO.	ASG.	TYPE	ST.	CTY.	FUND SYMBOL			ACRES/UNITS	RATE

AMOUNT	ANV. DATE	EXP. DATE	BILL CYC.	S/C	DISTRICT	NEXT BILL	MISC. DATA	U of M	ACTUAL UNITS

APPLY REMITTANCE

ACTION	FUND SYMBOL	CTY.	AMOUNT
FILING FEE			
RENTAL			
UNEARNED			
REFUND			
TOTAL			
AMOUNT DUE			

Remarks:

72740-741 2  
72754 1  
3  
2

BY:

DATE:

Lease in Escrow?  
 KGS? Of Interest?  
 Auto Escalates? Operating Rights?  
 Auto Renew? Operator  
 Bond Filed?

FOR MMS USE ONLY

BILLEE NUMBER	FOREST REFUGE
OCS SECTION	
CODE	



**\$100.00 MAINTENANCE FEE PAYMENT  
FOR 1995 IN LIEU OF ASSESSMENT  
DUE ON OR BEFORE AUGUST 31, 1994**

BUREAU OF LAND MANAGEMENT  
ARIZONA STATE OFFICE  
3707 N. 7TH STREET  
PHOENIX, ARIZONA 85014 (OR)  
P. O. BOX 16563, ZIP CODE 85011

*DMC 72700*

---

B L M

---

COUNT: 4 \$ 400.00  
FOR OFFICIAL USE ONLY

B L M SERIAL NUMBERS	NAMES OF CLAIMS/SITES
A MC _____ THRU A MC _____	_____
A MC _____ THRU A MC _____	_____
A MC _____ THRU A MC _____	_____

(OR) IF NOT CONSECUTIVE NUMBERS, LIST SEPARATELY BELOW:

B L M SERIAL NUMBERS	NAMES OF CLAIMS/SITES
A MC <u>72700</u>	<u>GLORY-ANA # 1</u>
A MC <u>72702</u>	<u>GLORY ANA # 3</u>
A MC <u>72708</u>	<u>LA DORA # 4</u>
A MC <u>72709</u>	<u>SUZANNE # 1</u>
A MC _____	_____
A MC _____	_____
A MC _____	_____
A MC _____	_____
A MC _____	_____
A MC _____	_____
A MC _____	_____
A MC _____	_____
A MC _____	_____

CLAIMANT'S NAME: FRANK MELLUZZO  
 ADDRESS: 10609 N. 8<sup>th</sup> ST  
 CITY: PHX. STATE: ARIZ.  
 PHONE: (602) 861-1048 ZIP: 85020

RECEIVED  
B.L.M. AZ STATE OFFICE  
AUG 23 10 40 AM '94  
PHOENIX, ARIZONA

CHECK HERE IF THIS IS A CHANGE OF ADDRESS.

FOR OFFICIAL USE ONLY

ENTERED INTO COMPUTER: 9-7-94 JFB 9-8-94  
 DATE INITIALS VERIFIED



**\$100.00 MAINTENANCE PAYMENT  
FOR 1995 IN LIEU OF ASSESSMENT  
DUE ON OR BEFORE AUGUST 31, 1994**

BUREAU OF LAND MANAGEMENT  
ARIZONA STATE OFFICE  
3707 N. 7TH STREET  
PHOENIX, ARIZONA 85014 (OR)  
P. O. BOX 16563, ZIP CODE 85011

<i>AMC 72700</i>	
<i>72229</i>	
<i>b2c</i>	
COUNT: <u>9</u>	\$ <u>900.00</u>
FOR OFFICIAL USE ONLY	

B L M SERIAL NUMBERS	NAMES OF CLAIMS/SITES
A MC <u>72737</u> THRU A MC _____	<u>SUNBURST # 7</u>
A MC <u>72230</u> THRU A MC <u>72237</u>	<u>WHITE SHALE 1-8</u>
A MC _____ THRU A MC _____	_____

(OR) IF NOT CONSECUTIVE NUMBERS, LIST SEPARATELY BELOW:

B L M SERIAL NUMBERS	NAMES OF CLAIMS/SITES
A MC <u>72737</u>	<u>SUNBURST # 7</u>
A MC <u>72230</u>	<u>WHITE SHALE # 1</u>
A MC <u>72231</u>	<u>WHITE SHALE # 2</u>
A MC <u>72232</u>	<u>WHITE SHALE # 3</u>
A MC <u>72233</u>	<u>WHITE SHALE # 4</u>
A MC <u>72234</u>	<u>WHITE SHALE # 5</u>
A MC <u>72235</u>	<u>WHITE SHALE # 6</u>
A MC <u>72236</u>	<u>WHITE SHALE # 7</u>
A MC <u>72237</u>	<u>WHITE SHALE # 8</u>
A MC _____	_____
A MC _____	_____
A MC _____	_____

CLAIMANT'S NAME: FRANK MELLUZZO  
 ADDRESS: 10609 N. 8th ST  
 CITY: PHOENIX STATE: ARIZ  
 PHONE: (602) 861 1048 ZIP: 85020

CHECK HERE IF THIS IS A CHANGE OF ADDRESS.

PHOENIX, ARIZONA

RECEIVED  
M. AZ STATE OFFICE

TIME STAMP  
23 10 48 AM '94

FOR OFFICIAL USE ONLY		
ENTERED INTO COMPUTER: <u>9-7-94</u>	<u>JJB</u>	<u>9.8.94</u>
DATE	INITIALS	VERIFIED

STATE OF ARIZONA )  
 )ss.  
County of )

CERTIFICATION OF PAYMENT OF RENTAL FEE  
IN LIEU OF AFFIDAVIT OF ANNUAL ASSESSMENT WORK

FRANK MELLUZZO being first duly sworn, deposes and says that:

1. MARISOPA + YAVAPAI is one of the owners of the following described unpatented mining claims situated in County, Arizona (the "Claims"), the location notices of which are of recorded in said county, and in the records of the Arizona State Office of the Bureau of Land Management under the file numbers indicated as follows:  
SEE EXHIBIT A

2. Pursuant to Amendment Number 18 of H.R. 5503 of the Department of the Interior and Related Agencies Appropriations Act, 1993 and subsequent acts, owner has paid a rental fee of \$100 per claim for the assessment year beginning on September 1, 1994, in lieu of recording an affidavit of performance of annual assessment work. Owner further states, however, that mineral production activities have occurred upon the Claims during the past year that would have ordinarily qualified as annual assessment work.

3. The name and address of the owners of the Claims for which this Certificate is prepared is

FRANK MELLUZZO 10609 W. 8<sup>th</sup> ST PHX. ARIZ. 85020

4. The Claims are held and claimed by the owner for the valuable mineral contained therein, and the owner intends to continue development of the claims.

DATED this 23 day of Aug., 1994.

Frank Melluzzo


The foregoing instrument was acknowledged before me this 23 day of August, 1994 by Candy A. Spangler.

Candy A. Spangler  
Notary Public

My Commission Expires:

My Commission Expires Oct. 12, 1997

RECEIVED  
B.L.M. AZ STATE OFFICE  
AUG 23 10 49 AM '94  
PHOENIX, ARIZONA





UNITED STATES  
DEPARTMENT OF THE INTERIOR  
BUREAU OF LAND MANAGEMENT

RECEIPT AND ACCOUNTING ADVICE

NO. 2036165

SM/RZ

08/23/94

Subject: CLAIM MAINTENANCE FEE 1995 (22)

2 17 13

OK  
2,200.00

Applicant:

FRANK MELLUZZO  
10609 N. 8TH ST.  
PHOENIX, AZ 85020

SAME - CK #8790

Remitter: 861-1043

Assignor:

LEASE MANAGEMENT DATA  NEW  UPDATE  PAYMENT

ORIGINAL SERIAL NO.	ASG.	TYPE	ST.	CTY.	FUND SYMBOL	ACRES/UNITS	RATE
AMC 72249, ET AL							

AMOUNT	ANV. DATE	EXP. DATE	BILL CYC.	S/C	DISTRICT	NEXT BILL	MISC. DATA	U of M	ACTUAL UNITS

ASSIGNMENT SERIAL NO.	ASG.	TYPE	ST.	CTY.	FUND SYMBOL	ACRES/UNITS	RATE

AMOUNT	ANV. DATE	EXP. DATE	BILL CYC.	S/C	DISTRICT	NEXT BILL	MISC. DATA	U of M	ACTUAL UNITS

APPLY REMITTANCE

ACTION	FUND SYMBOL	CTY.	AMOUNT
FILING FEE			
RENTAL			
UNEARNED			
REFUND			
TOTAL			
AMOUNT DUE			

Remarks:

AMC 72249-251  
72253  
72731  
72751  
72756  
72723-724  
72780  
72702

BY:

DATE:

- Lease in Escrow?
- KGS? Of Interest?
- Auto Escalates? Operating Rights?
- Auto Renew? Operator
- Bond Filed?

FOR MMS USE ONLY

BILLEE NUMBER	72708-709	FOREST REFUGE
OCS SECTION CODE	72737	

72230-237

**\$100.00 MAINTENANCE FEE PAYMENT  
FOR 1995 IN LIEU OF ASSESSMENT  
DUE ON OR BEFORE AUGUST 31, 1994**

BUREAU OF LAND MANAGEMENT  
ARIZONA STATE OFFICE  
3707 N. 7TH STREET  
PHOENIX, ARIZONA 85014 (OR)  
P. O. BOX 16563, ZIP CODE 85011

Amc 72734
Buf COUNT: <u>1</u> \$ <u>100.<sup>00</sup></u> FOR OFFICIAL USE ONLY

B L M SERIAL NUMBERS

NAMES OF CLAIMS/SITES

A MC 72734 THRU A MC \_\_\_\_\_

WHITE TAIL

A MC \_\_\_\_\_ THRU A MC \_\_\_\_\_

A MC \_\_\_\_\_ THRU A MC \_\_\_\_\_

(OR) IF NOT CONSECUTIVE NUMBERS, LIST SEPARATELY BELOW:

B L M SERIAL NUMBERS

NAMES OF CLAIMS/SITES

A MC \_\_\_\_\_

\_\_\_\_\_

A MC \_\_\_\_\_

\_\_\_\_\_

A MC \_\_\_\_\_

\_\_\_\_\_

A MC \_\_\_\_\_

\_\_\_\_\_

A MC \_\_\_\_\_

\_\_\_\_\_

A MC \_\_\_\_\_

\_\_\_\_\_

A MC \_\_\_\_\_

\_\_\_\_\_

A MC \_\_\_\_\_

\_\_\_\_\_

A MC \_\_\_\_\_

\_\_\_\_\_

A MC \_\_\_\_\_

\_\_\_\_\_

A MC \_\_\_\_\_

\_\_\_\_\_

A MC \_\_\_\_\_

\_\_\_\_\_

CLAIMANT'S NAME: CRAIG L. SLETTEN

ADDRESS: 2830 E. CLARENDON

CITY: PHX. STATE: AZ.

PHONE: (602) 956-5209 ZIP: 85016

CHECK HERE IF THIS IS A CHANGE OF ADDRESS. *done*

TIME  
STAMP

RECEIVED  
 B.L.M. AZ STATE OFFICE  
 PHOENIX, ARIZONA  
 AUG 11 11 33 AM '94

FOR OFFICIAL USE ONLY

ENTERED INTO COMPUTER: 8-29-94  
DATE

*JS*  
INITIALS

8-20-94  
*E. Stof*  
VERIFIED



UNITED STATES  
DEPARTMENT OF THE INTERIOR  
BUREAU OF LAND MANAGEMENT

RECEIPT AND ACCOUNTING ADVICE

NO. 2062086 04

WB/AZ

08/11/94

OK

100.00

1 3 13

Subject: CLAIM MAINTENANCE FEE 1995 (1)

Applicant:

CRAIG L. SLETTEN  
2830 E. CLARENDON  
PHOENIX AZ. 85016

Remitter: SAME CASH  
956-5209

Assignor:

LEASE MANAGEMENT DATA  NEW  UPDATE  PAYMENT

ORIGINAL SERIAL NO.	ASG.	TYPE	ST.	CTY.	FUND SYMBOL	ACRES/UNITS	RATE
AMC 72734							

AMOUNT	ANV. DATE	EXP. DATE	BILL CYC.	S/C	DISTRICT	NEXT BILL	MISC. DATA	U of M	ACTUAL UNITS

ASSIGNMENT SERIAL NO.	ASG.	TYPE	ST.	CTY.	FUND SYMBOL	ACRES/UNITS	RATE

AMOUNT	ANV. DATE	EXP. DATE	BILL CYC.	S/C	DISTRICT	NEXT BILL	MISC. DATA	U of M	ACTUAL UNITS

APPLY REMITTANCE

ACTION	FUND SYMBOL	CTY.	AMOUNT
FILING FEE			
RENTAL			
UNEARNED			
REFUND			
TOTAL			
AMOUNT DUE			

Remarks:

AMC 72734

BY:

DATE:

Lease in Escrow?

KGS?

Auto Escalates?

Auto Renew?

Of Interest?

Operating Rights?

Operator

Bond Filed?

FOR MMS USE ONLY

BILLEE	FOREST REFUGE
NUMBER	
OCS SECTION	
CODE	

Mail to Craig L. Sletten  
2830 E. Clarendon Street  
Phoenix, Arizona 85016

State of Arizona, County of Yavapai SS

CERTIFICATION OF PAYMENT OF MAINTENANCE  
FEE IN LIEU OF ASSESSMENT AND NOTICE OF  
INTENT TO HOLD


RECEIVED  
B.L.M. AZ STATE OFFICE  
AUG 11 11 33 AM '94  
PHOENIX, ARIZONA

being first duly sworn, deposes and says that;

1. Craig L. Sletten is the owner of the following described unpatented lode and placer mining claim situated in Yavapai County, Arizona (the Claim) the location notices of which are of record in said county, and in the records of the Bureau of Land Management under the file number indicated in Exhibit A attached and incorporated by reference.
2. Pursuant to Amendment Number 18 of H. R. 5503 of the Department of the Interior and Related Agencies Appropriations Act, 1993 1994, owner has paid a (rental-Maintenance fee) of \$100.00 in lieu of recording an affidavit of performance of annual assessment work. Owner further states, however, that mineral production activities have occurred upon the Claims during the past year that would have ordinarily qualified as annual assessment work.
3. The name and address of the owner of the Claim for which this Certificate is prepared is Craig L. Sletten.
4. The Claim is held and claimed by the owner for the valuable mineral contained therein, and the owner intends to continue development of the Claim.



Dated July 1994

  
Craig L. Sletten

The foregoing instrument was acknowledged before  
me this 19 of July 1994.

  
  
Notary Public  
03/23/98

RECEIVED  
BLM AZ STATE OFFICE  
AUG 11 11 33 AM '94  
PHOENIX ARIZONA

EXHIBIT A

The mining Claim is located in Section 6, Township 14 North,  
Range 3 East of the G&SRB&M.

Claim Name White Tail located 11/10/72 Yavapai County Book  
796 Page 81 AMC number 72734

RECEIVED  
B.L.M. AZ STATE OFFICE  
AUG 11 11 39 AM '94  
PHOENIX, ARIZONA



File

YAVAPAI

STATE OF ARIZONA, County of ~~Maricopa~~ )ss.

CERTIFICATION OF PAYMENT OF RENTAL FEE  
IN LIEU OF AFFIDAVIT OF ANNUAL ASSESSMENT WORK

being first duly sworn, deposes and says that:

1. He is one of the owners of the following described unpatented lode and placer mining claims situated in Yavapai County, Arizona (the "Claims"), the location notices of which are of record in said county, and in the records of the Arizona State Office of the Bureau of Land Management under the file numbers indicated as follows:

See Exhibit A attached hereto and incorporated by reference.

2. Pursuant to Amendment Number 18 of H.R. 5503 of the Department of the Interior and Related Agencies Appropriations Act, 1993, owner has paid a rental fee of \$100 per claim for the assessment year ending September 1, 1993, and an advance rental of \$100 per claim for the assessment year beginning on September 1, 1993, in lieu of recording an affidavit of performance of annual assessment work. Owner further states, however, that mineral production activities have occurred upon the Claims during the past year that would have ordinarily qualified as annual assessment work.

3. The name and address of the owners of the Claim for which this Certificate is prepared is Yavapai Court Messenger Service Inc an  
Arizona Corporation

4. The Claims are held and claimed by the owner for the valuable mineral contained therein, and the owner intends to continue development of the claims.

DATED this 28 day of August, 1993.

*[Handwritten Signature]*  
Pres

The foregoing instrument was acknowledged before me this 28 day of August, 1993.

*Barbara J. McKinney*  
Notary Public

RECEIVED  
B.L.M. AZ STATE OFFICE  
AUG 30 11 16 AM '93  
PHOENIX, ARIZONA

File only -  
Rental paid  
8-03-93  
WOB



EXHIBIT A

The Mining Claims are located in Section 8, Township 14 North, Range 3 East of the G&SRB&M with the exception of the White Tail Claim which is located in Section 6, Township 14 North, Range 3 East of the G&SRB&M

<u>Claim Name</u>	<u>Date of Location</u>	<u>County</u>	<u>Recorded</u>		<u>AMC Number</u>
			<u>Book</u>	<u>Page</u>	
Luseekiseki #3	09/06/57	Yavapai	106	428	72740
Luseekiseki-Waca #3	05/18/56	Yavapai	75	450	72741
Mildred	08/06/36	Yavapai	106	429	72754
White Tail	11/10/72	Yavapai	796	81	72734

RECEIVED  
BLM, AZ STATE OFFICE  
PHOENIX, ARIZONA  
AUG 30 11 16 AM '93

*File  
only  
Rental  
paid*



# INVENT TO HOLD



FRANK MELLUZZO  
10609 N 8TH ST  
PHOENIX AZ 85020-5815

MELLUZZO

72229

72700 AMC #

*in Dist. Court*

*Not updated  
Closed  
by*

NITA JEAN # 3	DKT 1589 P. 372	72246
NITA JEAN # 4	DKT 1589 P. 373	72247
SUN BURST # 7 ✓	DKT 6645 P 708	72737 ✓
WHITE SHALE # 1	D. 2751 - P 74	72230
WHITE SHALE 2	D. 2751 - P 75	72231
WHITE SHALE 3	D 2751 - P 76	72232
WHITE SHALE 4	D 2751 - P 77	72233
WHITE SHALE 5	D 2751 + P 78	72234
WHITE SHALE 6	D 2751 - P 79	72235
WHITE SHALE 7	D 2751 - P 80	72236
WHITE SHALE 8	D 2751 + P 81	72237
GLORY ANA 1 ✓	B 129 - P 115	72700 ✓
GLORY ANA 3 ✓	B 136 - P 563	72702 ✓
LA DORA # 4 ✓	B 129 - P 269	72708
SUZANE 1 ✓	B 144 P 341	72709
BOOM CLAIM ✓	B 617 P 967	72249
DUPLEX CLAIM ✓	B 617 P 968	72250
GOLD SHAD CLAIM ✓	B 617 P 970	72251
ALICE CLAIM ✓	B 612 P 966	72253 ✓
JUNIPER ✓	B 128 P 288	72731 ✓
FOWLERS WATERGATE ✓	B 909 P 900	72751 ✓
GOLD HOKE ✓	B 557 - P 918	72756 ✓
GOLD BULLION ✓	B 796 - P 82	72723
MILL SITE		
GOLD BULLION ✓	B 987 - P 850	72724
MILL SITE		
Rental for 93 + 94		

PHOENIX, ARIZONA

AUG 25 9 29 AM '93

RECEIVED  
B.L.M. AZ STATE OFFICE

93 + 94 Rental  
ENTERED IN COMPUTER

9-30-93 Steven

*check way  
to state*



Form 1370-41  
(March 1984)

UNITED STATES  
DEPARTMENT OF THE INTERIOR  
BUREAU OF LAND MANAGEMENT

RECEIPT AND ACCOUNTING ADVICE

NO. 2044532

RS/AZ 08/25/93

Subject: CLAIM RENTAL FEE 1993 & 1994 (24) 2 22 13 4,800.00

Applicant:  
FRANK MELLUZZO  
10609 N. 8TH ST.  
PHOENIX, AZ 85020-5815

Remitter: SAME - CHECK #8401  
602-861-1048

Assignor:

LEASE MANAGEMENT DATA  NEW  UPDATE  PAYMENT

ORIGINAL SERIAL NO.	ASG.	TYPE	ST.	CTY.	FUND SYMBOL	ACRES/UNITS	RATE
AMC 72246, ET AL							

AMOUNT	ANV. DATE	EXP. DATE	BILL CYC.	S/C	DISTRICT	NEXT BILL	MISC. DATA	U of M	ACTUAL UNITS

ASSIGNMENT SERIAL NO.	ASG.	TYPE	ST.	CTY.	FUND SYMBOL	ACRES/UNITS	RATE

AMOUNT	ANV. DATE	EXP. DATE	BILL CYC.	S/C	DISTRICT	NEXT BILL	MISC. DATA	U of M	ACTUAL UNITS

APPLY REMITTANCE

ACTION	FUND SYMBOL	CTY.	AMOUNT
FILING FEE			
RENTAL			
UNEARNED			
REFUND			
TOTAL			
AMOUNT DUE			

Remarks:

BY:

DATE:

FOR MMS USE ONLY

- Lease in Escrow?
- KGS?
- Auto Escalates?
- Auto Renew?
- Of Interest?
- Operating Rights?
- Operator
- Bond Filed?

BILLEE NUMBER	FOREST REFUGE
OCS SECTION	
CODE	

CASE FOLDER COPY



Aug. 11, 1993

72700  
SR

To whom it may concern  
I wish to pay rental for 1993 + 1994  
on claims listed below

All mining claims of Frank and Wanita Melluzzo that may exist in Sections 3 and 4, Township 4 North, Range 3 East, Gila & Salt River Meridian, Arizona, including but not limited to the following claims:

Claim Name	Date of Location	County	Recorded Book	Page	AMC Number
El Rame ✓	03/17/57	Maricopa	2154	224	72763 )
El Rame #1 ✓	03/17/57	Maricopa	2154	225	72764 )
El Rame #9 ✓	03/18/57	Maricopa	2154	233	72772 )
El Rame #10 ✓	03/18/57	Maricopa	2154	234	72773 )
El Rame #18 ✓	03/18/57	Maricopa	2154	242	72781 )
El Rame #19 ✓	03/18/57	Maricopa	2154	243	72782 )
El Rame #20 ✓	03/18/57	Maricopa	2154	244	72783 )
El Rame #21 ✓	03/18/57	Maricopa	2154	245	72784 )
El Rame #35 ✓	03/17/57	Maricopa	3227	239	72798 ✓
El Rame #43 ✓	03/17/57	Maricopa	3227	246	72805 ✓

Frank Melluzzo

RECEIVED  
DEPT. OF STATE OFFICE  
AUG 11 5 54 AM '93  
PHOENIX, ARIZONA

93 + 94 Rental  
ENTERED IN COMPUTER

8/19/93  
SRMS



UNITED STATES  
DEPARTMENT OF THE INTERIOR  
BUREAU OF LAND MANAGEMENT

RECEIPT AND ACCOUNTING ADVICE

NO. 1900845 04

WJ/AZ

08/11/93

Subject: CLAIM RENTAL FEE 1993 & 1994 (10)

2 1 13

2,000.00

Applicant:

UNIVERSAL PROPULSION CO. INC  
25401 N CENTRAL AVE  
PHOENIX, AZ 85027-7837

CK 74731

Remitter: BROUGHT IN BY FRANK MELLUZZO  
869-8067

*gi*

Assignor:


LEASE MANAGEMENT DATA										<input type="checkbox"/> NEW		<input type="checkbox"/> UPDATE		<input type="checkbox"/> PAYMENT	
ORIGINAL SERIAL NO.		ASG.	TYPE	ST.	CTY.	FUND SYMBOL			ACRES/UNITS	RATE					
AMD 72763, ET AL															
AMOUNT	ANV. DATE	EXP. DATE	BILL CYC.	S/C	DISTRICT	NEXT BILL	MISC. DATA	U of M	ACTUAL UNITS						
ASSIGNMENT SERIAL NO.		ASG.	TYPE	ST.	CTY.	FUND SYMBOL			ACRES/UNITS	RATE					
AMOUNT	ANV. DATE	EXP. DATE	BILL CYC.	S/C	DISTRICT	NEXT BILL	MISC. DATA	U of M	ACTUAL UNITS						
APPLY REMITTANCE					Remarks:										
ACTION	FUND SYMBOL	CTY.	AMOUNT												
FILING FEE															
RENTAL															
UNEARNED															
REFUND															
TOTAL															
AMOUNT DUE															
<input type="checkbox"/> Lease in Escrow? <input type="checkbox"/> KGS? <input type="checkbox"/> Auto Escalates? <input type="checkbox"/> Auto Renew?					Of Interest? Operating Rights? Operator Bond Filed?										
					<b>FOR MMS USE ONLY</b>										
					BILLEE NUMBER		FOREST REFUGE								
					OCS SECTION CODE										

BY:

DATE:



72700


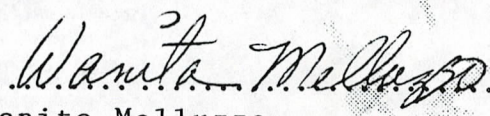
**QUIT CLAIM DEED**  
R-1 LawForms 10-71, 1-90, 12-90 

<b>Effective Date</b> July 14, 1993	<b>County and State where Real Property is located</b> Yavapai		
<b>GRANTOR (Name, Address and Zip Code)</b> Frank Melluzzo and Wanita Melluzzo, husband and wife HC 61 - Box 1635 Cherry, Arizona 86327	<b>GRANTEE (Name, Address and Zip Code)</b> Yavapai Court Messenger Service, Inc., an Arizona corporation P.O. Box 3882 Phoenix, Arizona 85030		
<b>Subject Real Property (Address or Location)</b> Cherry Mining District	<b>Legal Description proofed by persons whose initials Appear to the Right</b>	1.	2.
<b>Subject Real Property (Legal Description)</b>		3.	

See Exhibit "A" - Attached hereto

RECEIVED  
BLM, AZ STATE OFFICE  
PHOENIX, ARIZONA  
AUG 3 12 34 PM '93

For valuable consideration, Grantor quit claims to Grantee all right, title, and interest of Grantor in Subject Real Property together with all rights and privileges appurtenant or to become appurtenant to Subject Real Property on effective date.

 .....  
 Frank Melluzzo
  .....  
 Wanita Melluzzo

.....  
**Signatures of Grantor**

(Continued on the reverse side)

ENTERED IN COMPUTER  
8-4-93 *gi*


STATE OF <i>Arizona</i> COUNTY OF <i>Yavapai</i> Date of this Acknowledgement <i>7-25-93</i>	Acknowledgement <sup>7-</sup> <i>25-93</i> On this date, before me a Notary Public, personally appeared. ss. <i>FRANK + WANDA MELLORZO</i> known to me or satisfactorily proven to be the person whose name is subscribed to this instrument and acknowledged that he executed the same. If this person's name is subscribed in a representative capacity, it is for the principal named and in the capacity indicated.	Signature of Notary Public  Notary Expiration Date <i>1-31-96</i>
STATE OF COUNTY OF Date of this Acknowledgement	Acknowledgement On this date, before me, a Notary Public, personally appeared: ss. known to me or satisfactorily proven to be the person whose name is subscribed to this instrument and acknowledged that he executed the same. If this person's name is subscribed in a representative capacity, it is for the principal named and in the capacity indicated.	Signature of Notary Public  Notary Expiration Date



EXHIBIT A

Mining Claims conveyed in the attached Quit Claim Deed from Frank Melluzzo and Wanita Melluzzo, husband and wife to Yavapai Court Messenger Service, an Arizona corporation, dated July 14, 1993

The Mining Claims are located in Section 8, Township 14 North, Range 3 East of the G&SRB&M with the exception of the White Tail Claim which is located in Section 6, Township 14 North, Range 3 East of the G&SRB&M

<u>Claim Name</u>	<u>Date of Location</u>	<u>County</u>	<u>Recorded</u>		<u>AMC Number</u>
			<u>Book</u>	<u>Page</u>	
Luseekiseki #3	09/06/57	Yavapai	106	428	72740
Luseekiseki-Waca #3	05/18/56	Yavapai	75	450	72741
Mildred	08/06/36	Yavapai	106	429	72754
White Tail	11/10/72	Yavapai	796	81	72734 ✓

RECEIVED  
BLM AZ STATE OFFICE  
AUG 3 12 34 PM '93  
PHOENIX, ARIZONA

4  
Baf

UNITED STATES  
DEPARTMENT OF THE INTERIOR  
BUREAU OF LAND MANAGEMENT

RECEIPT AND ACCOUNTING ADVICE

NO. 1900763

WG/AZ

08/03/93

04

Subject: TRANSFER OF INTEREST (4)

2 8 12

20.00

Applicant:  
YAVAPAI COURT MESSENGER SER.  
BOX 3882  
PHOENIX AZ 85030

SAME CK # 619  
253-1155

Remitter:

Assignor:

LEASE MANAGEMENT DATA									
<input type="checkbox"/> NEW <input type="checkbox"/> UPDATE <input type="checkbox"/> PAYMENT									
ORIGINAL SERIAL NO.	ASG.	TYPE	ST.	CTY.	FUND SYMBOL			ACRES/UNITS	RATE
AMC 72740, ET AL									

AMOUNT	ANV. DATE	EXP. DATE	BILL CYC.	S/C	DISTRICT	NEXT BILL	MISC. DATA	U of M	ACTUAL UNITS

ASSIGNMENT SERIAL NO.	ASG.	TYPE	ST.	CTY.	FUND SYMBOL			ACRES/UNITS	RATE

AMOUNT	ANV. DATE	EXP. DATE	BILL CYC.	S/C	DISTRICT	NEXT BILL	MISC. DATA	U of M	ACTUAL UNITS

APPLY REMITTANCE			
ACTION	FUND SYMBOL	CTY.	AMOUNT
FILING FEE			
RENTAL			
UNEARNED			
REFUND			
TOTAL			
AMOUNT DUE			

Remarks:

BY: \_\_\_\_\_ DATE: \_\_\_\_\_

Lease in Escrow?  
 KGS?  
 Auto Escalates?  
 Auto Renew?

Of Interest?  
 Operating Rights?  
 Operator  
 Bond Filed?

**FOR MMS USE ONLY**

BILLEE	FOREST REFUGE
NUMBER	
OCS SECTION	
CODE	



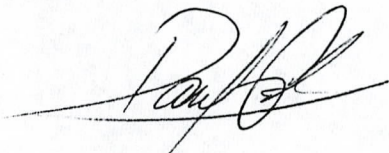
Bureau of Land Management  
 Arizona State Office  
 3707 N. 7<sup>th</sup> St.  
 P.O. Box 16563  
 Phoenix, Ariz. 85011

Enclosed is a check in the amount of \$800<sup>00</sup> which represents the rental fee for 1993 and 1994 on the following claims:

- |                          |           |
|--------------------------|-----------|
| 1) Luseekiseki #3        | DMC 72740 |
| 2) Luseekiseki - Waca #3 | DMC 72741 |
| 3) Mildred               | DMC 72754 |
| 4) White Tail            | DMC 72734 |

The owner of these claims is:

Yavapai Court Messenger Service, Inc.  
 P.O. Box 3882  
 Phoenix, Ariz. 85030



RECEIVED  
 BLM, AZ STATE OFFICE  
 AUG 3 12 38 PM '93  
 PHOENIX, ARIZONA

770  
 93 & 94 Rental  
 ENTERED IN COMPUTER



UNITED STATES  
DEPARTMENT OF THE INTERIOR  
BUREAU OF LAND MANAGEMENT

RECEIPT AND ACCOUNTING ADVICE

NO. 1900764 <sup>04</sup>

WB/AZ

08/03/93

Subject: CLAIM RENTAL FEE 1993 & 1994 (4)

2 9 13

800.00

Applicant:  
YAVAPAI COURT MESSENGER SER.  
BOX 3882  
PHOENIX AZ 85030

SAME CK # 619  
253-1155

Remitter:

Assignor:

LEASE MANAGEMENT DATA									
<input type="checkbox"/> NEW <input type="checkbox"/> UPDATE <input type="checkbox"/> PAYMENT									
ORIGINAL SERIAL NO.	ASG.	TYPE	ST.	CTY.	FUND SYMBOL			ACRES/UNITS	RATE
AMC 72740, ET AL									
AMOUNT	ANV. DATE	EXP. DATE	BILL CYC.	S/C	DISTRICT	NEXT BILL	MISC. DATA	U of M	ACTUAL UNITS
ASSIGNMENT SERIAL NO.	ASG.	TYPE	ST.	CTY.	FUND SYMBOL			ACRES/UNITS	RATE
AMOUNT	ANV. DATE	EXP. DATE	BILL CYC.	S/C	DISTRICT	NEXT BILL	MISC. DATA	U of M	ACTUAL UNITS

APPLY REMITTANCE			
ACTION	FUND SYMBOL	CTY.	AMOUNT
FILING FEE			
RENTAL			
UNEARNED			
REFUND			
TOTAL			
AMOUNT DUE			

Remarks:

BY: \_\_\_\_\_ DATE: \_\_\_\_\_

Lease in Escrow?  
 KGS?  
 Auto Escalates?  
 Auto Renew?

Of Interest?  
 Operating Rights?  
 Operator  
 Bond Filed?

**FOR MMS USE ONLY**

BILLEE	FOREST REFUGE
NUMBER	
OCS SECTION	
CODE	



STATE OF \_\_\_\_\_  
COUNTY OF \_\_\_\_\_ } ss.  
Witness my hand and Official Seal.  
Indexed Paged Plotted

I hereby certify that the within instrument was  
filed for record in \_\_\_\_\_ County,  
State of \_\_\_\_\_  
County Recorder

No. \_\_\_\_\_  
Book \_\_\_\_\_ Page \_\_\_\_\_  
Date: \_\_\_\_\_  
Request of: \_\_\_\_\_

By \_\_\_\_\_  
Deputy \_\_\_\_\_ Fee \_\_\_\_\_

When recorded, mail to:

### AFFIDAVIT OF PERFORMANCE OF ANNUAL WORK

(Mining Claim)

State of ARIZ.  
County of MARICOPA } ss.

A.M.C SEE EX.

72229  
72700  
131612  
203999 SR

RECEIVED  
BLM AZ STATE OFFICE  
PHOENIX, ARIZONA  
DEC 23 12 39 PM '92

1. FRANK MELLUZZO  
10609 N. 8<sup>th</sup> ST.

PHX. CITY, ARIZ STATE, 85020 ZIP

being first duly sworn according to law, depose and say that I am a citizen of the United States, more than eighteen years of age, and that all of the facts set forth in this affidavit are true and correct according to the best of my knowledge, information and belief:

1. That I am personally acquainted with the mining claim named GOLD BULLION GROUP, situated in the CHERRY Mining District, YAVAPAI County, the location of which is recorded in the office of the County Recorder of said County in Book ALL RECORDED, Page (n). Notice of location is posted in Section \_\_\_\_\_, Township SEE LIST, Range \_\_\_\_\_, Base and Meridian:

2. That between the dates of SEPT. 1, 1991 and SEPT. 1, 1992 at least ONE HUNDRED DOLLARS PER CLAIM IS 100<sup>00</sup> P.C. dollars worth of work and improvements were done and performed upon this claim not including location work;

3. That the work and improvements were made by and at the expense of FRANK MELLUZZO owner(s) of the mine for the purpose of complying with the laws of the United States pertaining to assessments or annual work;

4. That the following individuals were employed to perform the work and improvements alleged herein:  
Manning Wood + Leasing  
Raymond Walter + Damages

5. The work and improvements performed were washed an adds  
Raymond + Painted some

Dated Dec. 23 \_\_\_\_\_  
Frank Melluzzo SIGNATURE

SUBSCRIBED AND SWORN TO before me, a Notary Public, this 23 day of Dec. 1992, by FRANK MELLUZZO

MY COMMISSION EXPIRES \_\_\_\_\_  
[Signature] NOTARY PUBLIC (10)





RECEIVED  
BLM. AZ STATE OFFICE  
PHOENIX, ARIZONA  
DEC 23 12 39 PM '92

The following claims are in several groups and the labor performed on the various claims in each for the benefit of the claims within each group.

		Bk	PG.	BK.	PG.
Boom Claim	AMC	72249	617/967		
Duplex Claim	AMC	72250	617/968		
Gold Shad Claim	AMC	72251	617/970		
$N\frac{1}{2}$ Alice Claim	AMC	72253	617/966		
Gold Bullion Mill <i>... duplicate</i>	AMC	72723	927/850		
Gold Bullion Mill Site <i>duplicate</i>	AMC	72724	796/082		
Mt. Ark	AMC	72725	465/033		
Minnie G. No. 1	AMC	72726	137/115		
Minnie G. No. 2	AMC	72727	137/116		
Volcano	AMC	72728	128/387		
Volcano No. 2	AMC	72729	133/544		
Volcano No. 3	AMC	72730	130/126		
Juniper	AMC	72731	128/288		
Reco No. 1	AMC	72732	133/150		
Reco No. 2	AMC	72733	140/275		
White Tail	AMC	72734	796/081		
White Tail No. 1	AMC	72735	796/080		
White Tail Protector	AMC	72736	796/079		
Luseekiseeki II 3	AMC	72740	144/070	AM	1388/292-2
Luseekiseeki - waka No. 3	AMC	72741	075/450	AM	1388/290-2
Gold Bullion No. 2	AMC	72742	144/071	AM	1388/274-2
Copper Bullion	AMC	72743	071/032		
Copper Bullion Extension	AMC	72744	136/373		
Copper Bullion No. 2	AMC	72745	113/383	AM	1388/294-2
Copper Bullion No. 3	AMC	72746	133/522	AM	1388/268-2
Apache No. 1	AMC	72747	136/371	AM	1388/270-2
Apache No. 2	AMC	72748	136/372	AM	1388/272-2
Nita	AMC	72749	941/903	AM	1388/276-2
Onida	AMC	72750	089/472	AM	1388/278-2
Fowler's Watergate	AMC	72751	909/900	AM	1388/284-2
Fowler's Watergate No. 1	AMC	72752	922/272	AM	1388/280-2
Betty	AMC	72753	144/040	AM	1388/288-2
Hildred	AMC	72754	144/041	AM	1388/286-2
Mohawk	AMC	72755	089/473	AM	1388/282-2
Gold Hole	AMC	72756	557/916		

33





<u>NAME OF CLAIM</u>	<u>AMC NO.</u>	<u>BK.</u>	<u>PG.</u>
B&M 55	204003	1550	941-942
B&M 56	204004	1550	943-944
B&M 57	204005	1550	945-946
B&M 58	204006	1550	947-948
B&M 60	204007	1550	951-952
B&M 62	204008	1550	955-956
B&M 63	204009	1550	957-958
B&M 64	204010	1550	959-960
B&M 65	204011	1550	961-962
B&M 66	204012	1550	963-964
B&M 67	204013	1550	965-966
WM 59 ✓	204000	1550	949-950
WM 61 ✓	204001	1550	953-954
WM 67 ✓	204002	1550	969-970
E1 Toro ✓	203999	1550	967-968

RECEIVED  
 D.L.M. AZ STATE OFFICE  
 DEC 23 12 40 PM '92  
 PHOENIX, ARIZONA



STATE OF \_\_\_\_\_  
COUNTY OF \_\_\_\_\_  
Witness my hand and Official Seal.  
Indexed Paged Blotted

I hereby certify that the within instrument was  
filed for record in \_\_\_\_\_ County,  
State of \_\_\_\_\_  
County Recorder

No. \_\_\_\_\_  
Book \_\_\_\_\_ Page \_\_\_\_\_  
Date: \_\_\_\_\_  
Request of: \_\_\_\_\_

When recorded, mail to:  
 FRANK MELLUZZO  
10609 N. 8TH ST.  
PHOENIX, AZ. 85020

### AFFIDAVIT OF PERFORMANCE OF ANNUAL WORK (Mining Claim)

State of ARIZONA  
County of MARICOPA

A.M.C. # SEE EX

RECEIVED  
B.L.M. AZ STATE OFFICE  
PHOENIX, ARIZONA  
DEC 23 12 39 PM '92

FRANK MELLUZZO  
10609 N. 8th St.

PHX. CITY ARIZ STATE 85020 ZIP

being first duly sworn according to law, depose and say that I am a citizen of the United States, more than eighteen years of age, and that all of the facts set forth in this affidavit are true and correct according to the best of my knowledge, information and belief:

1. That I am personally acquainted with the mining claim named GLORY ANNA GROUP, situated in the BLACK CAYON Mining District, YAVAPAI County, \_\_\_\_\_, the location of which is recorded in the office of the County Recorder of said County in Book ALL, Page(s) RECORDED. Notice of location is posted in Section \_\_\_\_\_, Township SEE EX, Range \_\_\_\_\_, Base and Meridian: \_\_\_\_\_

2. That between the dates of SEPT 1 1991 and SEPT 1 1992 dollars worth of work and improvements were done and performed upon this claim not including location work;

3. That the work and improvements were made by and at the expense of FRANK MELLUZZO, owner(s) of the mine for the purpose of complying with the laws of the United States pertaining to assessments or annual work;

4. That the following individuals were employed to perform the work and improvements alleged herein: See Ex.

5. The work and improvements performed were \_\_\_\_\_

Dated Dec 23 1992 Frank Melluzzo SIGNATURE

SUBSCRIBED AND SWORN TO before me, a Notary Public, this 23 day of Dec, 1992, by FRANK Melluzzo

MY COMMISSION EXPIRES \_\_\_\_\_  
[Signature] NOTARY PUBLIC

EXHIBIT A

NAME OF CLAIM	YAVAPAI COUNTY BOOK-----PAGE	U.S.B.L.M. SERIAL NO.
Glory Ann # 1	129--115	72700
Glory Ann # 2	129--116	72701
Glory Ann # 3	136--563	72702
Glory Ann # 4	136--564	72703
Glory Ann # 5	136--565	72704
La Dora # 1	136--566	72705
La Dora # 2	142--180	72706
La Dora # 3	142--181	72707
La Dora # 4	129--269	72708
Suzane # 1	144--341	72709
Suzane # 2	144--342	72710
Suzane # 3	144--343	72711
Suzane # 4	144--344	72712
Suzane # 5	144--345	72713
Suzane # 6	144--346	72714
Martha # 1	144--313	72715
Martha # 2	144--314	72716
Martha # 3	144--315	72717
Martha # 4	144--316	72718
Martha # 5	144--317	72719
Martha # 6	144--312	72720
88-4	144--310	72721
88-5	144--311	72722

RECEIVED  
S.L.M. AZ STATE OFFICE  
DEC 23 12 39 PM '92  
PHOENIX, ARIZONA



MELLOZZO - 1992/93  
ASSESSMENT WORK

GLORYANNA CLAIMS

AUG-31-1992

RECEIVED  
B.L.M. AZ STATE OFFICE  
PHOENIX, ARIZONA  
DEC 23 12 39 PM '92

DLS CONTRACTING INC.

10 wheel diesel dump truck } Randy (Driver)  
flat bed loader transport }

936 - CAT loader - Tony (operator)

TRANSPORTED loader to property,  
OPENED main ENTRANCE to CLAIMS near  
old mill SITE. CLEANED UP AROUND  
EXISTING main TUNNEL AND EXCAVATION  
ENTRANCE walls to EXPOSE NEW  
SAMPLING AREAS. CLEANED EXISTING ROAD  
to OUTER EXTREMES of CLAIMS AND  
EXCAVATED NEW POCKETS AROUND EXISTING  
OUTCROPPINGS for future ORE  
SHIPPING. RETURNED to main PIT AREA  
Load 10 wheelers with LARGE QUARTZ  
boulders AND SHIPPED to MELLOZZO/TONE  
PIT @ 1365 E. BEARDSLEY.

Closed UP ANY OPEN shaft ENTRANCE  
AND POSTED 92/93 ASSESSMENT SIGNS.

STATE OF \_\_\_\_\_  
 COUNTY OF \_\_\_\_\_  
 Witness my hand and Official Seal,  
 In Test: \_\_\_\_\_  
 I signed \_\_\_\_\_  
 Noted \_\_\_\_\_

I hereby certify that the within instrument was  
 filed for record in \_\_\_\_\_ County,  
 State of \_\_\_\_\_  
 County Recorder \_\_\_\_\_  
 By \_\_\_\_\_ Deputy \_\_\_\_\_

No. \_\_\_\_\_  
 Book \_\_\_\_\_ Page \_\_\_\_\_  
 Date: \_\_\_\_\_  
 Request of: \_\_\_\_\_

When recorded, mail to: **FRANK MELLUZZO**  
 10609 N. 8TH ST.  
 PHOENIX, AZ. 85020

OFF. LABOR (AL)

**AFFIDAVIT OF PERFORMANCE OF ANNUAL WORK**  
 (Mining Claim)

State of ARIZ. A.M.C. 72230 Z-72238 ✓  
 County of MPRICO PA SEE EX  
 I, FRANK MELLUZZO  
10609 N. 8TH ST.  
 ADDRESS  
PHX. CITY ARIZ. STATE 85020 ZIP

being first duly sworn according to law, depose and say that I am a citizen of the United States, more than eighteen years of age, and that all of the facts set forth in this affidavit are true and correct according to the best of my knowledge, information and belief;

1. That I am personally acquainted with the mining claim named WHITE SHALE 1 & 8 ✓  
 + WHITE SHALE EXT. ✓, situated in the NEW RIVER Mining  
 District DARICAPA + 8 on \_\_\_\_\_ County, \_\_\_\_\_, the location of which is recorded in the office  
 of the County Recorder of said County in Book 2751, Page(s) 74-81 DKT. 6660 - 1-4-92 970. Notice of location is posted  
 in Section 28-33, Township 8N., Range R 2E  
S. 1 E. 4 T. 7 N. 2 E. Name and Meridian

2. That between the dates of SEPT 1 - 1991 and SEPT 1 - 1992  
 at least ONE HUNDRED DOLLARS PER CLAIM ( \$ 100<sup>00</sup> )  
 dollars worth of work and improvements were done and performed upon this claim not including location work; |

3. That the work and improvements were made by and at the expense of FRANK MELLUZZO  
 + MELLUZZO STONE CO., owner(s) of the mine for the  
 purpose of complying with the laws of the United States pertaining to assessments or annual work;

4. That the following individuals were employed to perform the work and improvements alleged herein:  
 \_\_\_\_\_  
See Ex.

5. The work and improvements performed were \_\_\_\_\_  
 \_\_\_\_\_  
 \_\_\_\_\_

Dated 23 1992 \_\_\_\_\_  
 \_\_\_\_\_  
 SIGNATURE

SUBSCRIBED AND SWORN TO before me, a Notary Public, this 23 day of Dec.  
 1992, by FRANK MELLUZZO

MY COMMISSION EXPIRES \_\_\_\_\_  
 \_\_\_\_\_  
 NOTARY PUBLIC

RECEIVED  
 B.L.M. STATE OFFICE  
 DEC 23 12 39 PM '92  
 PHOENIX, ARIZONA



91 611789

Name of Claim	Type of Claim	Location Cert. recorded at
White Shale # 1	Placer	Dkt. 2751, page 74
White Shale # 2	"	" 2751, page 75
White Shale # 3	"	" 2751, page 76
White Shale # 4	"	" 2751, page 77
White Shale # 5	"	" 2751, page 78
White Shale # 6	"	" 2751, page 79
White Shale # 7	"	" 2751, page 80
White Shale # 8	"	" 2751, page 81

*maracopa*  
*Ywagai*

SERIAL NUMBER	NAME
AMC72230 -	WHITE SHALE #1
AMC72231 -	WHITE SHALE #2
AMC72232 -	WHITE SHALE #3
AMC72233 -	WHITE SHALE #4
AMC72234 -	WHITE SHALE #5
AMC72235 -	WHITE SHALE #6
AMC72236 -	WHITE SHALE #7
AMC72237 - Duplicate	WHITE SHALE #8
AMC72238 -	WHITE SHALE EXT XX

*maracopa*  
*Ywagai*

RECEIVED  
B.L.M. AZ STATE OFFICE  
Dec 23 12 39 PM '92  
PHOENIX, ARIZONA

Melluzzo - 1992/93  
ASSESSMENT WORK

White Shale Group

AUG - 31 - 1992

RECEIVED  
BLM AZ STATE OFFICE  
DEC 23 12 39 PM '92  
PHOENIX, ARIZONA

DLS CONTRACTING INC.  
10 wheel diesel dump truck } Randy (Driver)  
Flatbed Loader Transport }  
936 - CAT Loader - Tony (Operator)  
Melluzzo Stone Co - 1 vehicle AND 1 man.

Loader transported to claims, existing roads in good order - went to main pit area at existing loading site. Excavated numerous tons of overburden material to expose deep section of magnesite building stone. Stone quarried and 1 load on 10 wheeler shipped to Melluzzo Stone Co Pit 1965 E. Beardsley - Phx  
SCOT-1-1992 - 7AM


2<sup>nd</sup> Load of building stone taken to MSC Pit - Loader transported  
New 1992/92 Assessment signs posted.



STATE OF \_\_\_\_\_  
COUNTY OF \_\_\_\_\_  
Witness my hand and Official Seal.  
Indexed Paged Blotted

I hereby certify that the within instrument was  
filed for record in \_\_\_\_\_ County,  
State of \_\_\_\_\_  
County Recorder

No. \_\_\_\_\_  
Book \_\_\_\_\_ Page \_\_\_\_\_  
Date: \_\_\_\_\_  
Request of: \_\_\_\_\_



By \_\_\_\_\_  
Deputy \_\_\_\_\_

### AFFIDAVIT OF PERFORMANCE OF ANNUAL WORK (Mining Claim)

State of ARIZ  
County of MARICOPA

A.M.C. 72237

RECEIVED  
BLM. AZ STATE OFFICE  
DEC 23 12 39 PM '92  
PHOENIX, ARIZONA

I, FRANK MELLUZZO  
10609 N. 8th St  
PHX. ARIZ. 85020

being first duty sworn according to law, depose and say that I am a citizen of the United States, more than eighteen years of age, and that all of the facts set forth in this affidavit are true and correct according to the best of my knowledge, information and belief:

1. That I am personally acquainted with the mining claim named WHITE SHALE # 8, situated in the BLACK CAYON Mining District, YAVAPAI County, the location of which is recorded in the office of the County Recorder of said County in Book PKT 2751, Page(s) 81. Notice of location is posted in Section 28, Township 8N, Range 2E.  
SEE EX Base and Meridian:

2. That between the dates of SEPT 1 1991 and SEPT 1 1992 at least ONE HUNDRED DOLLARS (\$100<sup>00</sup>) dollars worth of work and improvements were done and performed upon this claim not including location work;

3. That the work and improvements were made by and at the expense of FRANK MELLUZZO + MELLUZZO STONE Co, owner(s) of the mine for the purpose of complying with the laws of the United States pertaining to assessments or annual work;

4. That the following individuals were employed to perform the work and improvements alleged herein:  
See Ex.

5. The work and improvements performed were Stone on cells

Dated Dec 23 1992 Frank Melluzzo  
SIGNATURE

SUBSCRIBED AND SWORN TO before me, a Notary Public, this 23 day of Dec 1992, by FRANK Melluzzo

MY COMMISSION EXPIRES \_\_\_\_\_  
[Signature]  
NOTARY PUBLIC

91 611789

Name of Claim	Type of Claim	Location Cert. recorded at	
White Shale # 1	Placer	Dkt. 2751, page 74	} <i>manasop</i> <i>nywaga</i>
White Shale # 2	"	" 2751, page 75	
White Shale # 3	"	" 2751, page 76	
White Shale # 4	"	" 2751, page 77	
White Shale # 5	"	" 2751, page 78	
White Shale # 6	"	" 2751, page 79	
White Shale # 7	"	" 2751, page 80	
White Shale # 8	"	" 2751, page 81	

SERIAL NUMBER	NAME	
AMC72230 <i>duplicate</i>	WHITE SHALE #1	} <i>manasop</i> <i>nywaga</i>
AMC72231	WHITE SHALE #2	
AMC72232	WHITE SHALE #3	
AMC72233	WHITE SHALE #4	
AMC72234	WHITE SHALE #5	
AMC72235	WHITE SHALE #6	
AMC72236	WHITE SHALE #7	
AMC72237	WHITE SHALE #8	
AMC72238 <i>duplicate</i>	WHITE SHALE EXT XX	

RECEIVED  
BLM AZ STATE OFFICE  
PHOENIX, ARIZONA  
DEC 23 12 39 PM '92



Melluzzo - 1992/93  
ASSESSMENT WORK

White Shale Group

AUG - 31 - 1992

RECEIVED  
B.L.M. AZ STATE OFFICE  
DEC 23 12 39 PM '92  
PHOENIX, ARIZONA

DLS CONTRACTING INC.  
10 wheel diesel dump truck } Randy (Driver)  
flatbed loader transport }  
936 - CAT loader - Tony (operator)  
Melluzzo Stone Co - 1 vehicle AND 1 man.

Loader transported to claims, existing roads in good order - went to main pit area of existing loading site. Excavated numerous tons of overburden material to expose deep section of magnesite building stone. Stone quarried and 1 load on 10 wheeler shipped to Melluzzo Stone Co Pit 1965 E. Beardsley - Phx  
SCOT-1-1992 - 7AM

2<sup>nd</sup> load of building stone taken to MSC pit - loader transported  
New 1992/92 assessment signs posted.

STATE OF  
COUNTY OF  
Witness my hand and Official Seal.  
Indexed Paged Blotted

I hereby certify that the within instrument was  
filed for record in \_\_\_\_\_ County,  
State of \_\_\_\_\_  
County Recorder

No. \_\_\_\_\_  
Book \_\_\_\_\_ Page \_\_\_\_\_  
Date: \_\_\_\_\_  
Request of: \_\_\_\_\_

By \_\_\_\_\_  
Deputy \_\_\_\_\_

When recorded, mail to: **FRANK MELLUZZO**  
10609 N. 8TH ST.  
PHOENIX, AZ. 85020

### AFFIDAVIT OF PERFORMANCE OF ANNUAL WORK (Mining Claim)

State of ARIZ.  
County of MARICOPA

A.M.C 72737

AFF LABOR (AL)

AFF LABOR (AL)

FRANK MELLUZZO  
NAME  
10609 N. 8th ST.  
ADDRESS

PHOENIX ARIZ. 85020  
CITY STATE ZIP

being first duly sworn according to law, depose and say that I am a citizen of the United States, more than eighteen years of age, and that all of the facts set forth in this affidavit are true and correct according to the best of my knowledge, information and belief:

1. That I am personally acquainted with the mining claim named SUNBURST #7, situated in the NEW RIVER Mining District, MARICOPA County, the location of which is recorded in the office of the County Recorder of said County in Book 6645, Page(s) 708. Notice of location is posted in Section 22, Township 7N., Range 2E.

2. That between the dates of SEPT. 1 1991 and SEPT. 1 1992 Base and Meridian: at least ONE HUNDRED DOLLARS PER CLAIM IS 100<sup>00</sup> P.C. dollars worth of work and improvements were done and performed upon this claim not including location work;

3. That the work and improvements were made by and at the expense of FRANK MELLUZZO + MELLUZZO STONE CO. owner(s) of the mine for the purpose of complying with the laws of the United States pertaining to assessments or annual work;

4. That the following individuals were employed to perform the work and improvements alleged herein: See Ex.

5. The work and improvements performed were \_\_\_\_\_

Dated Dec 23 1992

Frank Melluzzo  
SIGNATURE

SUBSCRIBED AND SWORN TO before me, a Notary Public, this 23 day of Dec 19 92, by FRANK MELLUZZO

MY COMMISSION EXPIRES \_\_\_\_\_

[Signature]  
NOTARY PUBLIC

RECEIVED  
S.M. AZ STATE OFFICE  
PHOENIX, ARIZONA  
DEC 23 12 30 PM '92



Melluzzo - 1992/93  
Assessment Work

Sunburst Claims

SEPT-1-1992 (9 AM)

RECEIVED  
BLM AZ STATE OFFICE  
DEC 23 12 39 PM '92  
PHOENIX, ARIZONA

DLS CONTRACTING INC.  
10 wheel diesel dump truck } Randy (Driver)  
flatbed Loader Transport }  
936- CAT Loader - Tony (Operator)  
Melluzzo Stone Co - 1 vehicle 1-MAN

Loader transported to property 9<sup>30</sup> AM.  
Ingress to claims intact - Loader used  
to stockpile and load sunburst  
building stone on 10 wheel truck  
and transported to Melluzzo Stone Co  
Dit - 1965 E. Beardsley - Phx  
New areas for rock procurement excavated  
and readied for future shipping -  
1992/93 Assessment signs posted.

STATE OF ARIZONA  
Notary Public  
My term expires on \_\_\_\_\_  
I have filed and filed \_\_\_\_\_  
I have filed and filed \_\_\_\_\_

I hereby certify that the within instrument was filed for record in \_\_\_\_\_ County, State of \_\_\_\_\_  
County Recorder

No. \_\_\_\_\_  
Book \_\_\_\_\_ Page \_\_\_\_\_  
Date: \_\_\_\_\_  
Request of: \_\_\_\_\_

By \_\_\_\_\_  
Copy \_\_\_\_\_ Fee \_\_\_\_\_

When recorded, mail to FRANK MELLUZZO  
10609 N. 8TH ST.  
PHOENIX, AZ. 85020

### AFFIDAVIT OF PERFORMANCE OF ANNUAL WORK (Mining Claim)

State of ARIZ  
County of MARICOPA

A.M.C SEE EX

AFF LABOR (AL)

I, FRANK MELLUZZO

10609 N. 8th ST

PHOENIX ARIZ, 85020

being first duly sworn according to law, depose and say that I am a citizen of the United States, more than eighteen years of age, and that all of the facts set forth in this affidavit are true and correct according to the best of my knowledge, information and belief:

1. That I am personally acquainted with the mining claim named EL RAME GROUP, situated in the WINFRED Mining District, MARICOPA County, \_\_\_\_\_, the location of which is recorded in the office of the County Recorder of said County in Book ALL, Page(s) RECORDED. Notice of location is posted in Section 4, Township 34N, Range 3E.

Base and Meridian: SEE EX

2. That between the dates of SEPT 1 1991 and SEPT 1 1992 at least 10000 Ann CLAIM dollars worth of work and improvements were done and performed upon this claim not including location work;

3. That the work and improvements were made by and at the expense of FRANK MELLUZZO, owner(s) of the mine for the purpose of complying with the laws of the United States pertaining to assessments or annual work;

4. That the following individual(s) were employed to perform the work and improvements alleged herein: See Ex

5. The work and improvements performed were \_\_\_\_\_

Dated Dec 23 1992

Frank Melluzzo  
SIGNATURE

SUBSCRIBED AND SWORN TO before me, a Notary Public, this 23 day of Dec 1992, by FRANK MELLUZZO

MY COMMISSION EXPIRES \_\_\_\_\_  
Notary Public (Commission Expires June 30, 1993)

RECEIVED -  
BLM AZ STATE OFFICE  
PHOENIX, AZ 85004  
DEC 23 12 08 PM '92



CLAIM

EXHIBIT  
RECORDED

A.M.C.

BOOK

PAGE

EL. RAME ✓	2154	224	727 63 ✓
EL RAME #1 ✓	2154	225	727 64 ✓
EL RAME #9	2154	238	727 72 ✓
EL RAME #10	2154	234	727 73 ✓
EL RAME #18	2154	242	727 81 ✓
EL RAME #19	2154	243	727 82 ✓
EL RAME #20	2154	244	727 83 ✓
EL RAME #21	2154	245	727 84 ✓
EL RAME #35	3227	239	727 98 ✓
EL RAME 43	3227	246	728 05 ✓

RECEIVED  
BLM. AZ STATE OFFICE  
DEC 23 12 38 PM '92  
PHOENIX, ARIZONA

MELLUZZO - 1992/93  
ASSESSMENT WORK

CAVE CREEK DAM

<sup>Erome</sup>  
AUG-30-1992

MELLUZZO Stone Co. INC 980 CAT  
LOADER AND OPERATOR.

Roaded Loader to claims - bladed roads  
to access main pit body. EXCAVATED  
NEW AREAS OF ORE MATERIAL AND  
STOCKPILED SAME. EXISTING AREAS OF  
STOCKPILE CLEARED OF DEBRIS AND READIED  
FOR SHIPPING. SIGNS FROM 1991/92 INTACT.  
Loaded Loader to Melluzzo Stone Co  
PIT A, 1965 E. BEARDSLEY RD. - PHX

RECEIVED  
BLM AZ STATE OFFICE  
DEC 23 12 39 PM '92  
PHOENIX, ARIZONA




BLM

# Melluzzo Stone Co., Inc.

DEER VALLEY GRANITE

Off: 2180 W. EUCLID/PHX. 85020  
942-9510

PH: 1985 E. DEARDSLEY/PHX. 85024  
887-8000.



MARY L. MELLUZZO  
Secy.

FRANK MELLUZZO  
Vice Pres. (Owner: 1953 - 1974)

**INTENT To HOLD**  
**1991 - 1992**  
**YAVAPAI COUNTY**  
**MILL-SITES**

Gold BULLION (MILL-SITE) ①

BOOK 796 PAGE 92

AMC # 72723 ✓

Book

Gold BULLION MILL-SITE ②

BOOK 987 PAGE 950

AMC # 72724 ✓

RECEIVED  
BLM AZ STATE OFFICE  
PHOENIX, ARIZONA  
DEC 23 12 40 PM '92

Dec 23 1992 *Frank Melluzzo* *Frank Melluzzo*

Notarized By *[Signature]*

Dec. 23. 1922

STATE OF \_\_\_\_\_  
 COUNTY OF \_\_\_\_\_  
 Witness my hand and Official Seal.  
 Indexed Paged Blotted

... hereby certify that the within instrument was  
 filed for record in \_\_\_\_\_ County,  
 State of \_\_\_\_\_  
 County Recorder

No. \_\_\_\_\_  
 Book \_\_\_\_\_ Page \_\_\_\_\_  
 Date: \_\_\_\_\_  
 Request of: \_\_\_\_\_

FRANK MELLUZZO  
 10809 N. 8TH ST.  
 PHOENIX, AZ. 85020

By \_\_\_\_\_  
 Deputy \_\_\_\_\_  
 Fee \_\_\_\_\_

When recor \_\_\_\_\_

**AFFIDAVIT OF PERFORMANCE OF ANNUAL WORK**  
 (Mining Claim)

A. M. C. 72246 - 72247 ✓

State of ARIZ.  
 County of MARICOPA

RECEIVED  
 PHOENIX, ARIZONA  
 DEC 23 12 31 PM '92  
 PHOENIX, ARIZONA STATE OFFICE

I, FRANK MELLUZZO  
10609 N. 8th St.

PHX. ARIZ. 85020

being first duly sworn according to law, depose and say that I am a citizen of the United States, more than eighteen years of age, and that all of the facts set forth in this affidavit are true and correct according to the best of my knowledge, information and belief:

1. That I am personally acquainted with the mining claim named NITA JEAN 3+4 ✓  
 situated in the WILFRED Mining  
 District, MARICOPA County, the location of which is recorded in the office  
 of the County Recorder of said County in Book 1589, Page(s) 312-313. Notice of location is posted  
 in Section 21, Township 30, Range 3E.

2. That between the dates of SEPT 1 - 1994 and SEPT 1 1992  
 at least ONE HUNDRED DOLLARS PER CLAIM \$100.00  
 dollars worth of work and improvements were done and performed upon this claim not including location work;

3. That the work and improvements were made by and at the expense of FRANK MELLUZZO  
+ MELLUZZO STONE CO, owner(s) of the mine for the  
 purpose of complying with the laws of the United States pertaining to assessments or annual work;

4. That the following individuals were employed to perform the work and improvements alleged herein:  
Workers of Challenge Stone Co  
Frank Melluzzo Working mine

5. The work and improvements performed were Removed stone  
in Court Stone to finish old job

Dated Dec 23 \_\_\_\_\_  
Frank Melluzzo  
 SIGNATURE

SUBSCRIBED AND SWORN TO before me, a Notary Public, this 23 day of Dec  
 1992, by FRANK MELLUZZO

MY COMMISSION EXPIRES My Commission Expires June 30, 1994  
Kelly J. [Signature]  
 NOTARY PUBLIC

UNITED STATES  
DEPARTMENT OF THE INTERIOR  
BUREAU OF LAND MANAGEMENT

RECEIPT AND ACCOUNTING ADVICE

NO. 1905932

CP/02

12/23/92

Subject:

REVENUES OF ASSESSMENT WORK (1992) <sup>147</sup>

2 20 12

750.00

Applicant:

FRANK BELLETTI  
10609 N 8TH ST  
PHOENIX, AZ 85070

SAME - CR #1107

Remitter:

Assignor:

LEASE MANAGEMENT DATA										<input type="checkbox"/> NEW	<input type="checkbox"/> UPDATE	<input type="checkbox"/> PAYMENT
ORIGINAL SERIAL NO.	ASG.	TYPE	ST.	CTY.	FUND SYMBOL				ACRES/UNITS	RATE		
450 72249, ET AL												
AMOUNT	ANV. DATE	EXP. DATE	BILL CYC.	S/C	DISTRICT	NEXT BILL	MISC. DATA	U of M	ACTUAL UNITS			
ASSIGNMENT SERIAL NO.	ASG.	TYPE	ST.	CTY.	FUND SYMBOL				ACRES/UNITS	RATE		
AMOUNT	ANV. DATE	EXP. DATE	BILL CYC.	S/C	DISTRICT	NEXT BILL	MISC. DATA	U of M	ACTUAL UNITS			

APPLY REMITTANCE			
ACTION	FUNDSYMBOL	CTY.	AMOUNT
FILING FEE			
RENTAL			
UNEARNED			
REFUND			15 <sup>00</sup>
TOTAL			
AMOUNT DUE			

Remarks:

overpayment (3 claims listed twice)  
ACK. ✓

BY: *Luis J. Carneal* DATE: 12-24-92

- Lease in Escrow?
- KGS?
- Auto Escalates?
- Auto Renew?

- Of Interest?
- Operating Rights?
- Operator
- Bond Filed?

FOR MMS USE ONLY		
BILLEE	NUMBER	FOREST REFUGE
OCS SECTION		
CODE		


CASE FOLDER COPY



STATE OF \_\_\_\_\_  
COUNTY OF \_\_\_\_\_  
Witness my hand and Official Seal.  
Indexed Paged Blotted

I hereby certify that the within instrument was  
filed for record in \_\_\_\_\_ County,  
State of \_\_\_\_\_  
County Recorder

No. \_\_\_\_\_  
Book \_\_\_\_\_ Page \_\_\_\_\_  
Date: \_\_\_\_\_  
Request of: \_\_\_\_\_



By \_\_\_\_\_ Deputy \_\_\_\_\_ Fee: \_\_\_\_\_

When recorded, mail to:

### AFFIDAVIT OF PERFORMANCE OF ANNUAL WORK

(Mining Claim)

72700  
ID

State of ARIZONA  
County of MARICOPA

A.M.C. # SEE EX

RECEIVED  
B.L.M. AZ STATE OFFICE  
DEC 30 10 20 AM  
PHOENIX, ARIZONA

FRANK MELLUZZO  
10609 N. 8th St.

PHX.

ADDRESS

ARIZ

85020

CITY

STATE

ZIP

being first duly sworn according to law, depose and say that I am a citizen of the United States, more than eighteen years of age, and that all of the facts set forth in this affidavit are true and correct according to the best of my knowledge, information and belief:

1. That I am personally acquainted with the mining claim named GLORY ANNA GROUP, situated in the BLACK CAYON Mining District, YAVAPAI County, \_\_\_\_\_, the location of which is recorded in the office of the County Recorder of said County in Book ALL, Page(s) RECORDED. Notice of location is posted in Section \_\_\_\_\_, Township SEE EX, Range \_\_\_\_\_.

Base and Meridian:

2. That between the dates of SEPT 1 1990 and SEPT 1 1991 dollars worth of work and improvements were done and performed upon this claim not including location work;

3. That the work and improvements were made by and at the expense of FRANK MELLUZZO, owner(s) of the mine for the purpose of complying with the laws of the United States pertaining to assessments or annual work;

4. That the following individuals were employed to perform the work and improvements alleged herein:  
MELLUZZO - STONE Co. + EMPLOYEES  
FRANK MELLUZZO

5. The work and improvements performed were REMOVAL OF ORE + CAT WORK SAMPLING PASTING of PROP.

Dated DEC. 26. 1991

Frank Melluzzo  
SIGNATURE

SUBSCRIBED AND SWORN TO before me, a Notary Public, this 26 day of December 1991, by Frank Melluzzo

(23)

MY COMMISSION EXPIRES \_\_\_\_\_ My Commission Expires Feb. 14, 1993

Jean L. Mickelson  
NOTARY PUBLIC

**EXHIBIT A**

<b>NAME OF CLAIM</b>	<b>YAVAPAI COUNTY BOOK-----PAGE</b>	<b>U.S.B.L.M. SERIAL NO.</b>
Glory Ann # 1	129--115	72700 .
Glory Ann # 2	129--116	72701 .
Glory Ann # 3	136--563	72702 .
Glory Ann # 4	136--564	72703 .
Glory Ann # 5	136--565	72704 .
La Dora # 1	136--566	72705 .
La Dora # 2	142--180	72706 .
La Dora # 3	142--181	72707 .
La Dora # 4	129--269	72708 .
Suzane # 1	144--341	72709 .
Suzane # 2	144--342	72710 .
Suzane # 3	144--343	72711 .
Suzane # 4	144--344	72712 .
Suzane # 5	144--345	72713 .
Suzane # 6	144--346	72714 .
Martha # 1	144--313	72715 .
Martha # 2	144--314	72716 .
Martha # 3	144--315	72717 .
Martha # 4	144--316	72718 .
Martha # 5	144--317	72719 .
Martha # 6	144--312	72720 .
88-4	144--310	72721 .
88-5	144--311	72722 .

RECEIVED  
BLM. AZ STATE OFFICE  
PHOENIX, ARIZONA  
DEC 30 10 20 AM '91

GLORIANA CLAIMS - 1991/92  
ASSESSMENT Work

AUG 29, 1991 :

Doane's Loader Service  
936 CAT front end Loader  
10 wheel dump truck

RECEIVED  
BLM. AZ STATE OFFICE  
PHOENIX, ARIZONA  
DEC 30 10 20 AM '91

Low McCorkle } McLUZZO Stone Co, Inc  
Curt Bortel }

Duane Hustrald - Loader operator  
Dwain - 10 wheel driver.

Loader opened up existing roadway to main pit area. Large white quartz boulders were stockpiled for further orders. 2 - 10 wheel loads hauled to McLUZZO Stone Co Pit @ 1965 E. BEARDSLEY Rd - Phx. Loader excavate potential new QUARRY; SAMPLING SITES, stockpiled rock and improved existing MINING roads. New ownership/ASSESSMENT SIGNS posted @ main QUARRY AREA.




BLP

# Melluzzo Stone Co., Inc.

DEER VALLEY GRANITE

Off: 2180 W. EUORE/PHX. 85020  
842-8510

PIT: 1885 E. DEARDSLEY/PHX. 85024  
887-8000.



MARY L. MELLUZZO  
Secy.

FRANK MELLUZZO  
Vice Pres. (Owner: 1953 - 1974)

## INTENT To HOLD

1990 — 1991

### YAVAPAI COUNTY MILL-SITES

RECEIVED  
BLM, AZ STATE OFFICE  
Dec 30 10 18 AM '91  
PHOENIX, ARIZONA

①  
GOLD BULLION (MILL-SITE)

Book 796 PAGE 82  
AMC # 72723 ✓

Book

②  
GOLD BULLION MILL-SITE

Book 987 PAGE 850  
AMC # 72724 ✓

Dec. 26.

STATE OF ARIZONA }  
COUNTY OF MARICOPA } SS.

*Frank Melluzzo*

This instrument was acknowledged before me this 26 day of

Dec 26 1991 by \_\_\_\_\_

Frank Melluzzo

In witness whereof I hereunto set my hand and official seal

Jean L. Mickelson  
NOTARY PUBLIC  
My Commission Expires Feb. 14, 1993

STATE OF  
COUNTY OF  
Witness my hand and Official Seal.  
Indexed Paged Blotted

I hereby certify that the within instrument was  
filed for record in \_\_\_\_\_ County.  
State of \_\_\_\_\_  
County Recorder

No. \_\_\_\_\_  
Book \_\_\_\_\_ Page \_\_\_\_\_  
Date: \_\_\_\_\_  
Request of: \_\_\_\_\_

By \_\_\_\_\_ Deputy \_\_\_\_\_

When recorded, mail to:  
FRANK MELLUZZO  
19888 N. 8TH ST.  
PHOENIX, AZ. 85029

### AFFIDAVIT OF PERFORMANCE OF ANNUAL WORK (Mining Claim)

State of ARIZ.  
County of MARICOPA

A.M.C 72737

'AFF LABOR (AL)  
'AFF LABOR (AL)

FRANK MELLUZZO

10609 N. 8th ST.

PHOENIX ARIZ.

RECEIVED  
B.L. STATE OFFICE  
DEC 30 11 15 AM '91  
PHOENIX, AZ 85029

being first duly sworn according to law, depose and say that I am a citizen of the United States, more than eighteen years of age, and that all of the facts set forth in this affidavit are true and correct according to the best of my knowledge, information and belief:

1. That I am personally acquainted with the mining claim named SUN BURST # 7, situated in the NEW RIVER Mining District, MARICOPA County, \_\_\_\_\_, the location of which is recorded in the office of the County Recorder of said County in Book Pkt 6645, Page(s) 708. Notice of location is posted in Section 22, Township 7N., Range 2E.

2. That between the dates of SEPT. 1 1990 and SEPT. 1 1991 at least ONE HUNDRED DOLLARS PER CLAIM IS 100<sup>00</sup> P.C. dollars worth of work and improvements were done and performed upon this claim not including location work;

3. That the work and improvements were made by and at the expense of FRANK MELLUZZO + MELLUZZO STONE CO., owner(s) of the mine for the purpose of complying with the laws of the United States pertaining to assessments or annual work;

4. That the following individuals were employed to perform the work and improvements alleged herein:  
Melluzzo Stone Co. + Mena Sanguinovic

5. The work and improvements performed were  
Stone Sulfur Working Mine

Dated Dec. 26 1991 Frank Melluzzo  
SIGNATURE

SUBSCRIBED AND SWORN TO before me, a Notary Public, this 26 day of Dec. 1991, by Frank Melluzzo

MY COMMISSION EXPIRES Feb. 14, 1993  
Jean M. Mickelson  
NOTARY PUBLIC

SUNBURST CLAIMS  
1991/92 ASSESSMENT WORK

AUG 29, 1991:

AUG 30, ✓

RECEIVED  
BLM. AZ STATE OFFICE  
PHOENIX, ARIZONA  
DEC 30 10 19 AM '91

Duane's Loader Service:

936 CAT Loader - Duane HUSTALID - ~~DRIVER~~  
10 wheel dump truck - Duane - Driven

Melluzzo Stone Co. Inc.:

10 wheel dump truck - Bob OTTO - driven

RON McConkle

CURT BORTAL

WAYNE McLUZZO

B-29 - Loader EXCAVATED new building  
STONE - QUARRY SITE including new roads  
1-10 wheel Load of Large boulders - Shipped  
to McLUZZO PIT - 1905 E. Bernadette - 1.  
Additional rock stock piled for 8-30 Load

B-30 - Melluzzo. 10 wheel Loaded And  
Shipped to PIT -

Ownership / Assessment Signs Posted.  
Stone rates throughout year various customers



STATE OF  
COUNTY OF

Witness my hand and Official Seal.

Indexed Paged Blotted

FRANK MELLUZZO  
10009 N. 8TH ST.  
PHOENIX, AZ. 85028

I hereby certify that the within instrument was  
filed for record in \_\_\_\_\_ County,  
State of \_\_\_\_\_

No. \_\_\_\_\_  
Book \_\_\_\_\_ Page \_\_\_\_\_  
Date: \_\_\_\_\_  
Request of: \_\_\_\_\_

County Recorder

By \_\_\_\_\_  
Deputy

Fee

When recorded, mail to:

# AFFIDAVIT OF PERFORMANCE OF ANNUAL WORK

(Mining Claim)

State of ARIZ.

A.M.C - 72738 ~ 72739

County of MARICOPA

AFF LABOR TALL

FRANK MELLUZZO  
10609 N. 8TH ST.

NAME

ADDRESS

PHX.

CITY

ARIZ.

STATE

RECEIVED  
BLM AZ STATE OFFICE  
PHOENIX, ARIZONA  
DEC 30 10 18 AM '91

being first duly sworn according to law, depose and say that I am a citizen of the United States, more than eighteen years of age, and that all of the facts set forth in this affidavit are true and correct according to the best of my knowledge, information and belief:

1. That I am personally acquainted with the mining claim named MOSS BACK - MOSS BACK #1, situated in the NEW RIVER Mining District, MARICOPA County, the location of which is recorded in the office of the County Recorder of said County in Book 6701, Page(s) 591 ~ 592. Notice of location is posted in Section 28, Township 5N, Range 1E

2. That between the dates of SEPT. 1 1990 and SEPT. 1 1991 at least ONE HUNDRED DOLLARS PER CLAIM is 100<sup>00</sup> P.C. dollars worth of work and improvements were done and performed upon this claim not including location work;

3. That the work and improvements were made by and at the expense of FRANK MELLUZZO MELLUZZO STONE CO., owner(s) of the mine for the purpose of complying with the laws of the United States pertaining to assessments or annual work;

4. That the following individuals were employed to perform the work and improvements alleged herein: many other employees

5. The work and improvements performed were working mine stone

Dated Dec 26 1991

Frank Melluzzo  
SIGNATURE

SUBSCRIBED AND SWORN TO before me, a Notary Public, this 26 day of Dec. 1991, by Frank Melluzzo

MY COMMISSION EXPIRES My Commission Expires Feb. 14, 1993

Grant L. Mickelson  
NOTARY PUBLIC

CADIZ LUMBER DAM -  
1991/92 ASSESSMENT WORK

AUG 28, 1991 :

MELLORZO Stone Co. Inc.:

980 CAT LOADER - Nate Matthews

RECEIVED  
BLM, AZ STATE OFFICE  
DEC 30 10 19 AM '91  
PHOENIX, ARIZONA

EXISTING ACCESS ROAD TO CENTER OF CLAIMS IMPROVED AND EXTENDED TO REACH NEW QUARRY AND SAMPLING AREA. OUTCROPPINGS OF RED MINERALIZED MATERIAL STOCKPILED FOR FUTURE SHIPPING TO MELLORZO PIT - 1965 E. BEARDSLEY RD. OWNERSHIP / ASSESSMENT SIGNS POSTED.

STONE REMOVED TO PIT ALSO SOLD DURING 1990/1991 TO VARIOUS CUSTOMERS.

STATE OF ARIZONA  
County of MARICOPA  
Witness my hand and Official Seal.  
Notaral Paged Noted

I hereby certify that the within instrument was filed for record in \_\_\_\_\_ County, State of \_\_\_\_\_  
County Recorder

No. \_\_\_\_\_  
Book \_\_\_\_\_ Page \_\_\_\_\_  
Date: \_\_\_\_\_  
Request of: \_\_\_\_\_

By \_\_\_\_\_ Deputy \_\_\_\_\_ Fee \_\_\_\_\_

When recorded, mail to  
FRANK MELLUZZO  
10609 N. 8TH ST.  
PHOENIX, AZ. 85020

### AFFIDAVIT OF PERFORMANCE OF ANNUAL WORK (Mining Claim)

State of ARIZ  
County of MARICOPA

A.M.C SEE EX

RECEIVED  
BLM ARIZ STATE OF  
PHOENIX ARIZ  
DEC 30 10 19 1991

1. FRANK MELLUZZO  
NAME  
10609 N. 8th ST  
ADDRESS  
PHOENIX ARIZ  
CITY STATE

being first duly sworn according to law, depose and say that I am a citizen of the United States, more than eighteen years of age, and that all of the facts set forth in this affidavit are true and correct according to the best of my knowledge, information and belief:

1. That I am personally acquainted with the mining claim named EL RAME GROUP  
SEE EX, situated in the WINFRED Mining District, MARICOPA County, \_\_\_\_\_, the location of which is recorded in the office of the County Recorder of said County in Book ALL, Page(s) RECORDED. Notice of location is posted in Section 4, Township 34N, Range 3E Base and Meridian:

2. That between the dates of SEPT. 1 1990 and SEPT 1 1991 at least 10000 Dollars worth of work and improvements were done and performed upon this claim not including location work;

3. That the work and improvements were made by and at the expense of FRANK MELLUZZO, owner(s) of the mine for the purpose of complying with the laws of the United States pertaining to assessments or annual work;

4. That the following individuals were employed to perform the work and improvements alleged herein:  
Eg. Sweden Melluzzo Stone Employees

5. The work and improvements performed were Working mine

Dated DEC 26 1991 Frank Melluzzo  
SIGNATURE

SUBSCRIBED AND SWORN TO before me, a Notary Public, this 26 day of Dec. 1991, by Frank Melluzzo

MY COMMISSION EXPIRES \_\_\_\_\_  
My Commission Expires Feb. 14, 1993  
Janet Mickelson  
NOTARY PUBLIC



EXHIBIT  
RECORDED

CLAIM

A.M.C.

BOOK

PAGE

EL. RAME	2154	224	72763
EL RAME #1	2154	225	72764
EL RAME #9	2154	233	72772
EL RAME #10	2154	234	72773
EL RAME #18	2154	242	72781
EL RAME #19	2154	243	72782
EL RAME #20	2154	244	72783
EL RAME #21	2154	245	72784
EL RAME #35	3227	239	72798
EL RAME 43	3227	246	72805

RECEIVED  
BLM. AZ STATE OFFICE  
Dec 30 10 19 AM '91  
PHOENIX, ARIZONA

STATE OF  
COUNTY OF  
Witness my hand and Official Seal.  
Indexed Paged Noted

I hereby certify that the within instrument was  
filed for record in \_\_\_\_\_ County,  
State of \_\_\_\_\_  
County Recorder

No. \_\_\_\_\_  
Book \_\_\_\_\_ Page \_\_\_\_\_  
Date: \_\_\_\_\_  
Request of: \_\_\_\_\_

By \_\_\_\_\_  
County \_\_\_\_\_ Fee \_\_\_\_\_

When recorded, mail to:

### AFFIDAVIT OF PERFORMANCE OF ANNUAL WORK

(Mining Claim)

State of ARIZ.  
County of MARICOPA

TD  
72229  
72700  
131612  
203999

A.M.C SEE EX.

RECEIVED  
B.L.M. AZ. STATE OFFICE  
PHOENIX, ARIZONA  
DEC 30 11 20 AM '91  
85029

FRANK MELLUZZO  
10609 N. 8<sup>th</sup> ST.  
PHX. ARIZ.  
CITY STATE ZIP

being first duly sworn according to law, depose and say that I am a citizen of the United States, more than eighteen years of age, and that all of the facts set forth in this affidavit are true and correct according to the best of my knowledge, information and belief:

1. That I am personally acquainted with the mining claim named GOLD BULLION GROUP  
SEE LIST ATTACHED, situated in the CHERRY Mining  
District, YAVAPAI County, \_\_\_\_\_, the location of which is recorded in the office  
of the County Recorder of said County in Book ALL RECORDED, Page (s) \_\_\_\_\_ Notice of location is posted  
in Section \_\_\_\_\_, Township SEE LIST, Range \_\_\_\_\_  
Base and Meridian \_\_\_\_\_

2. That between the dates of SEPT. 1, 1990 and SEPT. 1, 1991  
at least ONE HUNDRED DOLLARS PER CLAIM IS 100% P.C  
dollars worth of work and improvements were done and performed upon this claim not including location work;

3. That the work and improvements were made by and at the expense of FRANK MELLUZZO  
+ PARTNERS, owner(s) of the mine for the  
purpose of complying with the laws of the United States pertaining to assessments or annual work;

4. That the following individuals were employed to perform the work and improvements alleged herein; BILL WILLIAM  
+ CREW. RON LIPS + EQ. - JENKINSON - FENCE CO

5. The work and improvements performed were TRACTOR WORK - MILL SITE WORK  
FENCING OF ALL SHASTS + ADITS ORE  
PROCESSING + PANNING + SAMPLING -

Dated DEC 26 1991  
Frank Melluzzo  
SIGNATURE

SUBSCRIBED AND SWORN TO before me, a Notary Public, this 26 day of Dec.  
1991, by Frank Melluzzo

MY COMMISSION EXPIRES \_\_\_\_\_ My Commission Expires Feb. 14, 1993  
Grant Wickham  
NOTARY PUBLIC



RECEIVED  
 B.L.M. AZ STATE OFFICE  
 PHOENIX, ARIZONA  
 DEC 30 10 28 AM '91

The following claims are in several groups and the 1-600 performed on the various claims in each for the benefit of the claims within each group.

	AMC	Bk	PG.	DK.	PG.
Boom Claim					
Duplex Claim					
Gold Shad Claim					
W <sup>1</sup> / <sub>2</sub> - Alice Claim					
Gold Bullion Mill Site					
Gold Bullion Mill Site					
Mt. Ark					
Minnie G. No. 1					
Minnie G. No. 2					
Volcano					
Volcano No. 2					
Volcano No. 3					
Juniper					
Reco No. 1					
Reco No. 2					
White Tail					
White Tail No. 1					
White Tail Protector					
Luseekiseeki H 3					
Luseekiseeki - waka No. 3					
Gold Bullion No. 2					
Copper Bullion					
Copper Bullion Extension					
Copper Bullion No. 2					
Copper Bullion No. 3					
Apache No. 1					
Apache No. 2					
Nita					
Onida					
Fowler's Watergate					
Fowler's Watergate No. 1					
Betty					
Hildred					
Hohawk					
Gold Hole					
	AMC	72249	617/967		
	AMC	72250	617/968		
	AMC	72251	617/970		
	AMC	72253	617/966	✓	
	AMC	72723	927/850		
	AMC	72724	796/082		
	AMC	72725	465/033		
	AMC	72726	137/115		
	AMC	72727	137/116		
	AMC	72728	128/387		
	AMC	72729	133/544		
	AMC	72730	130/126		
	AMC	72731	128/288		
	AMC	72732	133/150		
	AMC	72733	140/275		
	AMC	72734	796/081		
	AMC	72735	796/080		
	AMC	72736	796/079		
	AMC	72740	144/070	AM	1388/292-2
	AMC	72741	075/450	AM	1388/290-2
	AMC	72742	144/071	AM	1388/274-2
	AMC	72743	071/032		
	AMC	72744	136/373		
	AMC	72745	113/383	AM	1388/294-2
	AMC	72746	133/522	AM	1388/268-2
	AMC	72747	136/371	AM	1388/270-2
	AMC	72748	136/372	AM	1388/272-2
	AMC	72749	941/903	AM	1388/276-2
	AMC	72750	089/472	AM	1388/278-2
	AMC	72751	909/900	AM	1388/284-2
	AMC	72752	922/272	AM	1388/260-2
	AMC	72753	144/040	AM	1388/288-2
	AMC	72754	144/041	AM	1388/286-2
	AMC	72755	089/473	AM	1388/262-2
	AMC	72756	557/916		

36





NAME OF CLAIM

AMC NO.

BK.

PG.


B&M 55	204003	1550	941-942
B&M 56	204004	1550	943-944
B&M 57	204005	1550	945-946
B&M 58	204006	1550	947-948
B&M 60	204007	1550	951-952
B&M 62	204008	1550	955-956
B&M 63	204009	1550	957-958
B&M 64	204010	1550	959-960
B&M 65	204011	1550	961-962
B&M 66	204012	1550	963-964
B&M 67	204013	1550	965-966
WM 59	204000	1550	949-950
WM 61	204001	1550	953-954
WM 67	204002	1550	969-970
El Toro	203999	1550	967-968

6

RECEIVED  
D.L.M. AZ STATE OFFICE  
DEC 30 10 20 AM '91  
PHOENIX, ARIZONA

72723  
gi

RECEIVED  
B.L.M. AZ STATE OFFICE  
MAY 21 9 01 AM '90  
PHOENIX, ARIZONA


 INSTRUMENT # 8948223  
 OFFICIAL RECORDS OF  
 YAVAPAI COUNTY  
 PATSY C. JENNEY  
 REQUEST OF:  
 FRANK MELLUZZO  
 DATE: 12/27/89 TIME: 08:15  
 FEE: 5.00 SC: 4.00 FT: 1.00  
 BOOK 2211 PAGE 299 PAGES: 001

INDEXED & MICROFILMED

BLM

# Melluzzo Stone Co., Inc.

DEER VALLEY GRANITE

OFF: 2150 W. EUGIE/PHX. 85020  
942-8510

PIT: 1965 E. BEARDSLEY/PHX. 85024  
867-9000

FRANK MELLUZZO  
10609 N. 8TH ST.  
PHOENIX, AZ. 85020

MARY L. MELLUZZO  
Secy.

FRANK MELLUZZO  
Vice Pres. (Owner: 1953 - 1974)

MAIL TO

## INTENT TO HOLD

1988 - 89

### YAVAPAI COUNTY MILL-SITES

①

GOLD BULLION MILL-SITE

BOOK 796 PAGE 82

AMC # 72723

Book

②

GOLD BULLION MILL-SITE

BOOK 987 PAGE 850

A.M.C. # 72724

SEAL

Dec. 26, 1989

Frank Melluzzo

My commission expires Oct. 7, 1991









72763


STATE OF \_\_\_\_\_  
COUNTY OF \_\_\_\_\_  
Witness my hand and Official Seal.  
Indexed Paged Blotted

I hereby certify that the within instrument was  
filed for record in \_\_\_\_\_ County.  
State of \_\_\_\_\_  
County Recorder

No. \_\_\_\_\_  
Book \_\_\_\_\_ Page \_\_\_\_\_  
Date: \_\_\_\_\_  
Request of: \_\_\_\_\_

By \_\_\_\_\_ Deputy \_\_\_\_\_ Fee \_\_\_\_\_

RECEIVED  
BLM. AZ STATE OFFICE  
DEC 21 9 50 AM '90  
PHOENIX, ARIZONA

When recorded, mail to  
 FRANK MELLUZZO  
10609 N. 8TH ST.  
PHOENIX, AZ. 85020

### AFFIDAVIT OF PERFORMANCE OF ANNUAL WORK (Mining Claim)

State of ARIZ  
County of MARICOPA

A.M.C SEE EX

AFF LABOR (AL)

I, FRANK MELLUZZO  
10609 N. 8th ST  
PHOENIX ARIZ 85020

being first duly sworn according to law, depose and say that I am a citizen of the United States, more than eighteen years of age, and that all of the facts set forth in this affidavit are true and correct according to the best of my knowledge, information and belief:

- That I am personally acquainted with the mining claim named EL RAME GROUP SEE EX, situated in the WINFRED Mining District, MARICOPA County, \_\_\_\_\_, the location of which is recorded in the office of the County Recorder of said County in Book ALL, Page(s) RECORDED. Notice of location is posted in Section 4, Township SEE 4N, Range 3 E. Base and Meridian: \_\_\_\_\_
- That between the dates of SEPT. 1 1989 and SEPT 1 1990 at least 100<sup>00</sup> PER CLAIM dollars worth of work and improvements were done and performed upon this claim not including location work;
- That the work and improvements were made by and at the expense of FRANK MELLUZZO, owner(s) of the mine for the purpose of complying with the laws of the United States pertaining to assessments or annual work;

4. That the following individuals were employed to perform the work and improvements alleged herein:  
eg. Sweden mullings Stone Employees

5. The work and improvements performed were working mine

Dated Dec 27 1990 Frank Melluzzo  
SIGNATURE

SUBSCRIBED AND SWORN TO before me, a Notary Public, this 27 day of Dec. 1990, by Frank Melluzzo

MY COMMISSION EXPIRES March 14, 1994  
Judy Lucia Collier  
NOTARY PUBLIC

CLAIM

EXHIBIT

RECORDED

A.M.C.

BOOK

PAGE

CLAIM	BOOK	PAGE	A.M.C.
EL. RAME ✓	2154	224	72763 ✓
EL RAME*1 ✓	2154	225	72764 ✓
EL RAME*9 ✓	2154	233	72772 ✓
EL RAME*10 ✓	2154	234	72773 ✓
EL RAME*18 ✓	2154	242	72781 ✓
EL RAME*19 ✓	2154	243	72782 ✓
EL RAME*20 ✓	2154	244	72783 ✓
EL RAME*21 ✓	2154	245	72784 ✓
EL RAME*35 ✓	3227	239	72798 ✓
EL RAME 43 ✓	3227	246	72805 ✓

RECEIVED  
 BLM. AZ STATE OFFICE  
 DEC 21 9 30 AM '90  
 PHOENIX, ARIZONA



72700

STATE OF \_\_\_\_\_  
COUNTY OF \_\_\_\_\_  
Witness my hand and Official Seal.  
Indexed Paged Blotted

I hereby certify that the within instrument was filed for record in \_\_\_\_\_ County, State of \_\_\_\_\_

No. \_\_\_\_\_  
Book \_\_\_\_\_ Page SR  
Date: \_\_\_\_\_  
Request of: \_\_\_\_\_

By \_\_\_\_\_ Deputy \_\_\_\_\_ Fee: \_\_\_\_\_



When recorded, mail to:

### AFFIDAVIT OF PERFORMANCE OF ANNUAL WORK (Mining Claim)

RECEIVED  
BLM AZ STATE OFFICE  
PHOENIX, ARIZONA  
DEC 21 9 51 AM '90

State of ARIZONA )  
County of MARICOPA ) ss.

A.M.C. # SEE EX

I, FRANK MELLUZZO  
10609 N. 8th St.

PHX. CITY, ARIZ STATE, 85020 ZIP

being first duly sworn according to law, depose and say that I am a citizen of the United States, more than eighteen years of age, and that all of the facts set forth in this affidavit are true and correct according to the best of my knowledge, information and belief:

1. That I am personally acquainted with the mining claim named GLORY ANNA GROUP, situated in the BLACK CAYON Mining District, YAVAPAI County, \_\_\_\_\_, the location of which is recorded in the office of the County Recorder of said County in Book ALL, Page(s) RECORDED. Notice of location is posted in Section \_\_\_\_\_, Township SEE EX, Range \_\_\_\_\_.

2. That between the dates of SEPT 1 1989 and SEPT 1 1990 at least ONE HUNDRED DOLLARS PER CLAIM (\$ 100<sup>00</sup>) dollars worth of work and improvements were done and performed upon this claim not including location work;

3. That the work and improvements were made by and at the expense of FRANK MELLUZZO + MELLUZZO STONE CO, owner(s) of the mine for the purpose of complying with the laws of the United States pertaining to assessments or annual work;

4. That the following individuals were employed to perform the work and improvements alleged herein: Frank + Frank Melluzzo  
Big Crane + Buckel, Inc. + men

5. The work and improvements performed were: Shrink shaft 13' Drags  
and pic work

Dated Dec 27 1990 Frank Melluzzo SIGNATURE

SUBSCRIBED AND SWORN TO before me, a Notary Public, this 27 day of Dec, 1990, by Frank Melluzzo

MY COMMISSION EXPIRES March 16, 1997 Tracy Lynn Cable NOTARY PUBLIC

EXHIBIT A

NAME OF CLAIM	YAVAPAI COUNTY BOOK-----PAGE	U.S.B.L.M. SERIAL NO.
Glory Ann # 1	129--115	72700
Glory Ann # 2	129--116	72701
Glory Ann # 3	136--563	72702
Glory Ann # 4	136--564	72703
Glory Ann # 5	136--565	72704
La Dora # 1	136--566	72705
La Dora # 2	142--180	72706
La Dora # 3	142--181	72707
La Dora # 4	129--269	72708
Suzane # 1	144--341	72709
Suzane # 2	144--342	72710
Suzane # 3	144--343	72711
Suzane # 4	144--344	72712
Suzane # 5	144--345	72713
Suzane # 6	144--346	72714
Martha # 1	144--313	72715
Martha # 2	144--314	72716
Martha # 3	144--315	72717
Martha # 4	144--316	72718
Martha # 5	144--317	72719
Martha # 6	144--312	72720
88-4	144--310	72721
88-5	144--311	72722

RECEIVED  
B.L.M. AZ STATE OFFICE  
DEC 21 9 51 AM '90  
PHOENIX, ARIZONA

72700-22



72723 gr  
BLM  
g

# Melluzzo Stone Co., Inc.

■ DEER VALLEY GRANITE ■

OFF: 2150 W. EUGRE/PHX. 85020  
042-8510



PIT: 1965 E. BEARDSLEY/PHX. 85024  
867-9000

MARY L. MELLUZZO  
Secy.

FRANK MELLUZZO  
Vice Pres. (Owner: 1953 - 1974)

## INTENT To HOLD

1989 — 1990

### YAVAPAI COUNTY MILL-SITES

①  
GOLD BULLION (MILL-SITE) ✓

BOOK 796 PAGE 82

AMC # 72723

Book

②  
GOLD BULLION MILL-SITE ✓

BOOK 987 PAGE 850

AMC # 72724

RECEIVED  
BLM, AZ STATE OFFICE  
DEC 21 9 52 AM '90  
PHOENIX, ARIZONA



72737

STATE OF  
COUNTY OF  
Witness my hand and Official Seal.  
Indexed Paged Blotted

I hereby certify that the within instrument was  
filed for record in \_\_\_\_\_ County,  
State of \_\_\_\_\_  
County Recorder

No. \_\_\_\_\_  
Book \_\_\_\_\_ Page \_\_\_\_\_  
Date: \_\_\_\_\_  
Request of: \_\_\_\_\_

When recorded, mail to:  
FRANK MELLUZZO  
10609 N. 8TH ST.  
PHOENIX, AZ. 85020

By \_\_\_\_\_ Deputy \_\_\_\_\_ Fee \_\_\_\_\_

### AFFIDAVIT OF PERFORMANCE OF ANNUAL WORK (Mining Claim)

State of ARIZ.  
County of MARICOPA

A.M.C

72737

AFF LABOR (AL)

AFF LABOR (AL)

RECEIVED  
B.I.M. AZ STATE OFFICE  
PHOENIX, ARIZONA  
DEC 21 9 50 AM '90

FRANK MELLUZZO  
NAME

10609 N. 8th ST.  
ADDRESS

PHOENIX  
CITY

ARIZ.  
STATE

85020  
ZIP

being first duly sworn according to law, depose and say that I am a citizen of the United States, more than eighteen years of age, and that all of the facts set forth in this affidavit are true and correct according to the best of my knowledge, information and belief:

1. That I am personally acquainted with the mining claim named SUN BURST # 7, situated in the NEW RIVER Mining District, MARICOPA County, \_\_\_\_\_, the location of which is recorded in the office of the County Recorder of said County in Book PRT 6645, Page(s) 708. Notice of location is posted in Section 22, Township 7N., Range 2E.

2. That between the dates of SEPT. 1 1989 and SEPT. 1 1990 Base and Meridian: at least ONE HUNDRED DOLLARS PER CLAIM (100<sup>00</sup> P.C.) dollars worth of work and improvements were done and performed upon this claim not including location work;

3. That the work and improvements were made by and at the expense of FRANK MELLUZZO + MELLUZZO STONE CO., owner(s) of the mine for the purpose of complying with the laws of the United States pertaining to assessments or annual work;

4. That the following individuals were employed to perform the work and improvements alleged herein: Melluzzo Stone Co. & men

5. The work and improvements performed were Working mine

Dated Dec 27 1990 Frank Melluzzo  
SIGNATURE

SUBSCRIBED AND SWORN TO before me, a Notary Public, this 27 day of Dec 1990, by Frank Melluzzo

MY COMMISSION EXPIRES March 16, 1994  
Mary-Luan Cable  
NOTARY PUBLIC



STATE OF  
COUNTY OF  
Witness my hand and Official Seal.  
Indexed Paged Blotted  
FRANK MELLUZZO  
10609 N. 8TH ST.  
PHOENIX, AZ. 85020

I hereby certify that the within instrument was  
filed for record in \_\_\_\_\_ County,  
State of \_\_\_\_\_  
County Recorder  
By \_\_\_\_\_ Deputy

No. \_\_\_\_\_  
Book \_\_\_\_\_  
Date: \_\_\_\_\_  
Request of: \_\_\_\_\_  
Page \_\_\_\_\_

RECEIVED  
BLM AZ STATE OFFICE  
PHOENIX, ARIZONA  
DEC 21 9 49 AM '90

When recorded, mail to:

### AFFIDAVIT OF PERFORMANCE OF ANNUAL WORK (Mining Claim)

State of ARIZ.  
County of MARICOPA.

A.M.C - 72738 ~ 72739

'AFF LABOR (AL)

FRANK MELLUZZO  
10609 N. 8<sup>th</sup> ST.  
NAME  
ADDRESS

PHX. CITY, ARIZ. STATE, 85020 ZIP

being first duly sworn according to law, depose and say that I am a citizen of the United States, more than eighteen years of age, and that all of the facts set forth in this affidavit are true and correct according to the best of my knowledge, information and belief:

1. That I am personally acquainted with the mining claim named MOSS BACK - MOSS BACK #1

, situated in the NEW RIVER Mining District, MARICOPA County, \_\_\_\_\_, the location of which is recorded in the office of the County Recorder of said County in Book 6701, Page(s) 591 ~ 592. Notice of location is posted in Section 28, Township 5N, Range 1E

2. That between the dates of SEPT. 1 1989 and SEPT. 1 1990 Base and Meridian; at least ONE HUNDRED DOLLARS PER CLAIM (\$100.00 P.C.) dollars worth of work and improvements were done and performed upon this claim not including location work;

3. That the work and improvements were made by and at the expense of FRANK MELLUZZO owner(s) of the mine for the purpose of complying with the laws of the United States pertaining to assessments or annual work;

4. That the following individuals were employed to perform the work and improvements alleged herein: MELUZZO Stone Employees

5. The work and improvements performed were Working mine

Dated Dec 27 1990

Frank Melluzzo  
SIGNATURE

SUBSCRIBED AND SWORN TO before me, a Notary Public, this 27 day of Dec 1990, by Frank Melluzzo

MY COMMISSION EXPIRES March 16, 1994  
Tracy-Lynn Cable  
NOTARY PUBLIC

STATE OF  
COUNTY OF  
Witness my hand and Official Seal.  
Indexed Paged Plotted

I hereby certify that the within instrument was  
filed for record in \_\_\_\_\_ County,  
State of \_\_\_\_\_  
County Recorder

No. \_\_\_\_\_  
Book \_\_\_\_\_ Page \_\_\_\_\_  
Date: \_\_\_\_\_  
Request of: \_\_\_\_\_

By \_\_\_\_\_ Deputy \_\_\_\_\_ Fee \_\_\_\_\_

When recorded, mail to:

### AFFIDAVIT OF PERFORMANCE OF ANNUAL WORK (Mining Claim)

RECEIVED  
BLM, AZ STATE OFFICE  
DEPT. 9 51 AM 1990  
PHOENIX, ARIZONA

State of ARIZ.  
County of MARICOPA

A.M.C SEE

72249

72725

131612

I. FRANK MELLUZZO

10609 N. 8<sup>th</sup> ST.

203999

PHX.

ARIZ

SP 4

85020

being first duty sworn according to law, depose and say that I am a citizen of the United States, more than eighteen years of age, and that all of the facts set forth in this affidavit are true and correct according to the best of my knowledge, information and belief:

1. That I am personally acquainted with the mining claim named GOLD BULLION GROUP  
SEE LIST ATTACHED, situated in the CHERRY Mining  
District, YAVAPAI County, the location of which is recorded in the office  
of the County Recorder of said County in Book ALL RECORDED, Page(s) \_\_\_\_\_, Notice of location is posted  
in Section \_\_\_\_\_, Township SEE LIST, Range \_\_\_\_\_

2. That between the dates of SEPT. 1 1989 and SEPT. 1 1990  
at least ONE HUNDRED DOLLARS PER CLAIM (100<sup>00</sup> P.C.)  
dollars worth of work and improvements were done and performed upon this claim not including location work;

3. That the work and improvements were made by and at the expense of FRANK MELLUZZO  
BOWERS, owner(s) of the mine for the  
purpose of complying with the laws of the United States pertaining to assessments or annual work;

4. That the following individuals were employed to perform the work and improvements alleged herein: Bowers  
Williams, Musick + telephone employees

5. The work and improvements performed were Wine around shaft  
work on adits Sampling Surveying  
Obtaining of water Surveying

Dated Dec 27 1990 Frank Melluzzo  
SIGNATURE

SUBSCRIBED AND SWORN TO before me, a Notary Public, this 27 day of Dec.  
19 90, by Frank Melluzzo

MY COMMISSION EXPIRES March 16, 1994  
Marcy-Lynne Cable  
NOTARY PUBLIC





RECEIVED  
BLM. AZ STATE OFFICE  
DEC 21 9 51 AM '90  
PHOENIX, ARIZONA

The following claims are in several groups and the labor was performed on the various claims in each for the benefit of the claims within each group.

✓72249-51    ✓72253    72725-36 ✓  
72740-56 ✓

Bk PG.    BK. PG.

- Boom Claim ✓
- Duplex Claim ✓
- Gold Shad Claim ✓
- W 1/2 - Alice Claim ✓
- Gold Bullion Mill Site ✓
- Gold Bullion Mill Site ✓
- Mt. Ark ✓
- Minnie G. No. 1 >
- Minnie G. No. 2 >
- Volcano ✓
- Volcano No. 2 >
- Volcano No. 3 >
- Juniper ✓
- Reco No. 1 >
- Reco No. 2 >
- White Tail ✓
- White Tail No. 1 ✓
- White Tail Protector ✓
- Luseekiseeki II 3 ✓
- Luseekiseeki - waka No. 3 ✓
- Gold Bullion No. 2 ✓
- Copper Bullion ✓
- Copper Bullion Extension ✓
- Copper Bullion No. 2 >
- Copper Bullion No. 3 >
- Apache No. 1 >
- Apache No. 2 >
- Hita ✓
- Onida ✓
- Fowler's Watergate ✓
- Fowler's Watergate No. 1 ✓
- Betty ✓
- Mildred ✓
- Mohawk ✓
- Gold Hole ✓

ANC	-72249	617/967	
ANC	-72250	617/968	
ANC	-72251	617/970	
ANC	-72253	617/966	
ANC	[72723	927/850	- duplicate
ANC	72724	796/082	- duplicate
ANC	-72725	465/033	
ANC	-72726	137/115	
ANC	-72727	137/116	
ANC	-72728	128/387	
ANC	-72729	133/544	
ANC	-72730	130/126	
ANC	-72731	128/288	
ANC	-72732	136/150	
ANC	-72733	140/275	
ANC	-72734	796/081	
ANC	-72735	796/080	
ANC	-72736	796/079	
ANC	-72740	144/070	AM 1388/292-2
ANC	-72741	075/450	AM 1388/290-2
ANC	-72742	144/071	AM 1388/274-2
ANC	-72743	071/032	
ANC	-72744	136/373	
ANC	-72745	113/383	AM 1388/294-2
ANC	-72746	133/522	AM 1388/268-2
ANC	-72747	136/371	AM 1388/270-2
ANC	-72748	136/372	AM 1388/272-2
ANC	-72749	941/903	AM 1388/276-2
ANC	-72750	089/472	AM 1388/270-2
ANC	-72751	909/900	AM 1388/264-2
ANC	-72752	922/272	AM 1388/260-2
ANC	-72753	144/040	AM 1388/288-2
ANC	-72754	144/041	AM 1388/286-2
ANC	-72755	969/473	AM 1388/282-2
ANC	-72756	557/916	

35 ✓



<u>NAME OF CLAIM</u>	<u>AMC NO.</u>	<u>BK.</u>	<u>FG.</u>
B&M 55	204003	1550	941-942
B&M 56	204004	1550	943-944
B&M 57	204005	1550	945-946
B&M 58	204006	1550	947-948
B&M 60	204007	1550	951-952
B&M 62	204008	1550	955-956
B&M 63	204009	1550	957-958
B&M 64	204010	1550	959-960
B&M 65	204011	1550	961-962
B&M 66	204012	1550	963-964
B&M 67	204013	1550	965-966
WM 59 ✓	204000 ✓	1550	949-950
WM 61 ✓	204001 ✓	1550	953-954
WM 67 ✓	204002 ✓	1550	969-970
El Toro ✓	203999 ✓	1550	967-968

RECEIVED  
 B.L.H. AZ STATE OFFICE  
 Dec 21 9 51 AM '90  
 PHOENIX, ARIZONA



STATE OF \_\_\_\_\_  
COUNTY OF \_\_\_\_\_  
Witness my hand and Official Seal.  
Indexed Paged Blotted

I hereby certify that the within instrument was  
filed for record in \_\_\_\_\_ County,  
State of \_\_\_\_\_  
County Recorder

No. \_\_\_\_\_  
Book \_\_\_\_\_ Page \_\_\_\_\_  
Date: \_\_\_\_\_  
Request of: \_\_\_\_\_

By \_\_\_\_\_ Deputy \_\_\_\_\_ Fee \_\_\_\_\_

When recorded, mail to:

### AFFIDAVIT OF PERFORMANCE OF ANNUAL WORK (Mining Claim)

A.M.C

RECEIVED  
BLM AZ STATE OFFICE  
CASH  
DEC 16 AM '89

State of ARIZ  
County of MARICOPA ss.

1. FRANK MELLUZZO  
NAME  
10609 N. 8th ST  
ADDRESS  
PHOENIX ARIZ 85020  
CITY STATE ZIP

being first duly sworn according to law, depose and say that I am a citizen of the United States, more than eighteen years of age, and that all of the facts set forth in this affidavit are true and correct according to the best of my knowledge, information and belief:

- That I am personally acquainted with the mining claim named EL RAME GROUP, situated in the WINFRED Mining District, MARICOPA County, \_\_\_\_\_, the location of which is recorded in the office of the County Recorder of said County in Book ALL, Page(s) RECORDED. Notice of location is posted in Section 4, Township 4N, Range 3E.  
SEE EX Base and Meridian:
- That between the dates of SEPT. 1 1988 and SEPT 1 1989 at least 100<sup>00</sup> Per CLAIM (\$ \_\_\_\_\_) dollars worth of work and improvements were done and performed upon this claim not including location work;
- That the work and improvements were made by and at the expense of FRANK MELLUZZO, owner(s) of the mine for the purpose of complying with the laws of the United States pertaining to assessments or annual work;
- That the following individuals were employed to perform the work and improvements alleged herein:  
SEE EX
- The work and improvements performed were \_\_\_\_\_

Dated Dec 26 1989

Frank Melluzzo  
SIGNATURE

SUBSCRIBED AND SWORN TO before me, a Notary Public, this 26 day of Dec, 1989, by \_\_\_\_\_

My commission expires Oct. 27, 1991

MY COMMISSION EXPIRES \_\_\_\_\_

1989 - 90  
ASSESSMENT

9-1-89 (10 AM - 12:30 PM)

CAVE CREEK DAM (EL RAME)

Melluzzo Stone Co

980 CAT Loader

3 - LABORERS

Loaded Loader from Melluzzo Pit  
1965 E. Bardsley to EXISTING QUARRY  
SITE of red surface material  
formerly stockpiled for removal.

Cleaned up LOADS INGRESSING to QUARRY,  
Stock piled material for future haul  
to Jobs on to PIT for stockpile.

EXCAVATED 1 NEW POTENTIAL QUARRY PIT.  
POSTED SIGNS - TOOK PICTURES.

RECEIVED  
B.L.M. AZ STATE OFFICE  
CASH  
REG. NO. 17  
DEC 17 1989  
CLAIMS  
THIS IS  
AND ACKNOWLEDGMENT  
PAGE  
OF

EXHIBIT  
RECORDED

CLAIM

A.M.C.

BOOK

PAGE

CLAIM	BOOK	PAGE	A.M.C.
EL. RAME ✓	2154	224	727 63
EL RAME* 1 ✓	2154	225	727 64
EL RAME* 9	2154	233	727 72
EL RAME* 10	2154	234	727 73
EL RAME* 18	2154	242	727 81
EL RAME* 19	2154	243	727 82
EL RAME* 20	2154	244	727 83
EL RAME* 21	2154	245	727 84
EL RAME* 35	3227	239	727 98
EL RAME 43	3227	246	728 05

RECEIVED  
 B.L.M. AZ STATE OFFICE  
 CASHIER'S OFFICE  
 NO. \_\_\_\_\_  
 DEC 17 1989  
 CLAIM  
 THE  
 AND  
 PAGE \_\_\_\_\_ OF \_\_\_\_\_

#



72723  
BLM  
gi

# Melluzzo Stone Co., Inc.

■ DEER VALLEY GRANITE ■

OFF: 2159 W. EUGIE/PHX. 85029  
842-8510

PIT: 1965 E. BEARDSLEY/PHX. 85024  
867-9000

WAYNE F. MELLUZZO  
Pres./Trans.

MARY L. MELLUZZO  
Secy.

FRANK MELLUZZO  
Vice Pres. (Owner: 1953 - 1974)

## INTENT TO HOLD

### 1988 - 89

### YAVAPAI COUNTY MILL-SITES

RECEIVED  
BLM AVA STATE OFFICE  
CASH...  
NO...  
DEC 28 9 53 AM '89  
CLAIM...  
THIS...  
AND...  
PAGE...

①

GOLD BULLION MILL-SITE

BOOK 796 PAGE 82

AMC # 72723 ✓

Book

②


~~GOLD BULLION MILL-SITE~~

~~BOOK 987 PAGE 850~~

Dec. 26. 1989

Frank Melluzzo

My commission expires Oct. 31, 1991



72739  
JR  
gr

STATE OF \_\_\_\_\_  
COUNTY OF \_\_\_\_\_  
Witness my hand and Official Seal.  
Indexed Paged Blotted

I hereby certify that the within instrument was  
filed for record in \_\_\_\_\_ County,  
State of \_\_\_\_\_  
County Recorder

No. \_\_\_\_\_  
Book \_\_\_\_\_ Page \_\_\_\_\_  
Date: \_\_\_\_\_  
Request of: \_\_\_\_\_

By \_\_\_\_\_ Deputy

RECEIVED  
B.I.M. AZ STATE OFFICE  
CASH ROOM  
FOR DEPOSIT OF HO.  
DEC 20 1989  
72737  
AFF. LABOR (AL)

When recorded, mail to:

### AFFIDAVIT OF PERFORMANCE OF ANNUAL WORK (Mining Claim)

State of ARIZ.  
County of MARICOPA ) ss.

A.M.C

I, FRANK MELLUZZO

10609 N. 8th ST.

ADDRESS

PHOENIX , ARIZ. , 85020  
CITY STATE ZIP

being first duly sworn according to law, depose and say that I am a citizen of the United States, more than eighteen years of age, and that all of the facts set forth in this affidavit are true and correct according to the best of my knowledge, information and belief:

1. That I am personally acquainted with the mining claim named SUNBURST #7  
situated in the NEW RIVER Mining  
District, MARICOPA County, \_\_\_\_\_, the location of which is recorded in the office  
of the County Recorder of said County in Book PKT 6645, Page(s) 708. Notice of location is posted  
in Section 22, Township 7N., Range 2E.  
Base and Meridian;

2. That between the dates of SEPT. 1 1988 and SEPT. 1 1989  
at least ONE HUNDRED DOLLARS PER CLAIM (\$100<sup>00</sup> P.C.)  
dollars worth of work and improvements were done and performed upon this claim not including location work;

3. That the work and improvements were made by and at the expense of FRANK MELLUZZO  
+ MELLUZZO STONE CO., owner(s) of the mine for the  
purpose of complying with the laws of the United States pertaining to assessments or annual work;

4. That the following individuals were employed to perform the work and improvements alleged herein:  
SEE EX.

5. The work and improvements performed were  
SEE EX.

Dated Dec. 26 1989

Frank Melluzzo  
SIGNATURE

SUBSCRIBED AND SWORN TO before me, a Notary Public, this 26 day of Dec.  
19 89, by \_\_\_\_\_

MY COMMISSION EXPIRES \_\_\_\_\_  
My commission expires Oct. 27, 1991

[Signature]  
NOTARY PUBLIC

1989 - 90  
ASSESSMENT

SUNBURST (New River)

8-28-89

Duane's Loader Service

950 CAT Loader

klw Transport & Equip Trailer

Duane Hustwid - Operator

Ish - Laborer

RECEIVED  
BLM, AZ STATE OFFICE  
CASH  
REF  
DEL. 0 15 AM '89  
CLAIMS  
THREE  
AND  
PAGE

22 TRUCKING - Darrel Edmunds

klw 10 wheel DUMP TRUCK

Melluzzo Stone Co - Wayne Melluzzo

Transported Loader to New River & Roaded  
Machine (950) to Quarry Site. Excavated  
new Quarry Site and removed 1 Load  
of Building Stone / LISAPE boulders to  
Melluzzo Pit - 1965 E. Grand St via  
22 TRUCKING. Loader made several  
new sites for future boulder removal  
using recently acquired CLANE.  
POSTAL SIGNS AND TOOK PICTURES.



72738

STATE OF  
COUNTY OF  
Witness my hand and Official Seal.  
Indexed Paged Blotted

I hereby certify that the within instrument was  
filed for record in \_\_\_\_\_ County,  
State of \_\_\_\_\_  
County Recorder

No. \_\_\_\_\_  
Book \_\_\_\_\_ Page \_\_\_\_\_  
Date: \_\_\_\_\_  
Request of: \_\_\_\_\_

*Handwritten initials*

By \_\_\_\_\_ Deputy \_\_\_\_\_ Fee \_\_\_\_\_

When recorded, mail to:

### AFFIDAVIT OF PERFORMANCE OF ANNUAL WORK (Mining Claim)

A.M.C - 72738 - 2 72739

State of ARIZ.  
County of MARICOPA.

RECEIVED  
B.L.M. AZ STATE OFFICE  
CASH OFFICE  
REG. NO. \_\_\_\_\_  
DEC 20 3 11 PM '89  
CLAIMS / THIS IS FOR RECORD AND FOR THE OFFICE OF THE COUNTY RECORDER  
85020  
NO. 89  
ZIP

FRANK MELLUZZO  
10609 N. 8th ST.  
NAME  
ADDRESS

PHX. CITY ARIZ. STATE

being first duly sworn according to law, depose and say that I am a citizen of the United States, more than eighteen years of age, and that all of the facts set forth in this affidavit are true and correct according to the best of my knowledge, information and belief:

1. That I am personally acquainted with the mining claim named MOSS BACK - MOSS BACK #1, situated in the NEW RIVER Mining District, MARICOPA County, \_\_\_\_\_, the location of which is recorded in the office of the County Recorder of said County in Book 6701, Page(s) 591 - 592. Notice of location is posted in Section 28, Township 5N, Range 1E. Base and Meridian: \_\_\_\_\_

2. That between the dates of SEPT. 1 1988 and SEPT. 1 1989 at least ONE HUNDRED DOLLARS PER CLAIM (\$100.00 P.C) dollars worth of work and improvements were done and performed upon this claim not including location work;

3. That the work and improvements were made by and at the expense of FRANK MELLUZZO MELLUZZO STONE CO., owner(s) of the mine for the purpose of complying with the laws of the United States pertaining to assessments or annual work;

4. That the following individuals were employed to perform the work and improvements alleged herein: SEE EX

5. The work and improvements performed were: SEE EX

Dated Dec. 26 1989

Frank Melluzzo  
SIGNATURE

SUBSCRIBED AND SWORN TO before me, a Notary Public, this 26 day of Dec. 1989, by \_\_\_\_\_

[Signature]  
NOTARY PUBLIC

MY COMMISSION EXPIRES \_\_\_\_\_  
My commission expires Oct. 27, 1991

1989 - 90  
ASSESSMENT

Moss Rock

8-28-89

Duane's Loader Service

950 CAT Loader

K/W TRANSPORT & Equip Transfer

Duane Hustwid - OPERATOR

Ish - LABORER

22 TRUCKING - Darrel Edmunds

K/W 10 wheel DUMP TRUCK

Melluzzo Stone Co - Wayne Melluzzo

Loader TRANSPORTED to CAREFREE HWY & 99<sup>th</sup> AV  
~~then~~ LOADED TO QUARRY. NEW LOADING AND  
STOCKPILING AREA ON WEST EDGE OF PROPERTY  
CONSTRUCTED. 1 LOAD OF BUILDING STONE / USCAPE  
BOULDERS HAULED TO MELLUZZO PIT - 1965 E. BEARDSLEY  
VIA 22 TRUCKING. 2 NEW QUARRY - STOCKPILE SITES  
EXCAVATED. NEW SIGNS POSTED - PICTURES TAKEN.

RECEIVED  
P.L.M. AZ STATE OFFICE  
CASE NO. 1989-01-001  
REF. NO. 1989-01-001  
DEC 29 9 10 AM '89  
CLARK  
THURSDAY  
AM 10:00 AM  
PAGE 1 OF 1

72248  
 131612  
 72723  
 186870  
 204000  
 131992  
 4i

UNITED STATES  
 DEPARTMENT OF THE INTERIOR  
 BUREAU OF LAND MANAGEMENT  
 ARIZONA STATE OFFICE  
 BOX 16563  
 PHOENIX AZ 85011

POSTAGE AND FEES PAID  
 U.S. DEPARTMENT OF THE INTERIOR  
 INT 415



OFFICIAL BUSINESS  
 PENALTY FOR PRIVATE USE \$300




ATTENTION MINING CLAIMANTS

PROPER FILING FEES MUST ACCOMPANY YOUR DOCUMENTS. NEW FEES APPLY TO EACH MINING CLAIM, MILL SITE OR TUNNEL SITE, NEW RECORDATION FILING - \$10 PER CLAIM. ANNUAL FILINGS (ASSESSMENT AFFIDAVIT OR NOTICES OF INTENTION TO HOLD) \$5 PER CLAIM. AMENDMENTS TO RECORDED NOTICES OR CERTIFICATES OF LOCATION - \$5 PER CLAIM. TRANSFERS OF INTEREST - \$5 PER CLAIM. ANNUAL FILINGS AND FEES MUST BE RECEIVED IN THE PROPER BLM OFFICE BY CLOSE OF BUSINESS 12/30/89.

131612-131664-

TO: WILLIAMS HERB  
 STAR RT CHERRY  
 DENEY AZ 86327



Moved, left no address  
 Forwarding order expired  
 Insufficient address  
 No such number  
 Attempted, not known  
 Route # / Initials

Herbert?

72248-72253- 72749- 204000-204002-  
 72723, 72724- 72751, 72752-  
 72734-72736. 72756- 131992-132004-  
 72740, 72741-186870-186882-

DSC 1260-34  
 (Aug. 1982)

UNDELIVERABLE ADDRESS FOR CLAIMANT(S) SHOWN ABOVE HAS BEEN DELETED FROM THE RECORD. NO OTHER ADDRESS IS AVAILABLE. AFFECTED CLAIMS ARE AS SHOWN.

10-26-89 4i



72723

92

131612

131992

186870

204000


92

UNITED STATES  
DEPARTMENT OF THE INTERIOR  
BUREAU OF LAND MANAGEMENT  
ARIZONA STATE OFFICE  
BOX 16563  
PHOENIX AZ 85011

POSTAGE AND FEES PAID  
U.S. DEPARTMENT OF THE INTERIOR  
INT 415




OFFICIAL BUSINESS  
PENALTY FOR PRIVATE USE \$300



ATTENTION MINING CLAIMANTS  
PROPER FILING FEES MUST ACCOMPANY YOUR DOCUMENTS. NEW  
FEES APPLY TO EACH MINING CLAIM, MILL SITE OR TUNNEL SITE.  
NEW RECORDATION FILING - \$10 PER CLAIM. ANNUAL FILINGS  
(ASSESSMENT AFFIDAVIT OR NOTICES OF INTENTION TO HOLD) \$5  
PER CLAIM. AMENDMENTS TO RECORDED NOTICES OR CERTIFICATE  
OF LOCATION - \$5 PER CLAIM. TRANSFERS OF INTEREST - \$5  
PER CLAIM. ANNUAL FILINGS AND FEES MUST BE RECEIVED IN THE  
PROPER BLM OFFICE BY CLOSE OF BUSINESS 12/30/89.

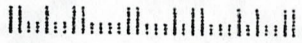
72723, 72724.  
72740-72742.  
72745-72750  
131612-131664  
131992-132004.  
186870-186882.  
204000-204002.



TO: WILLIAMS OLETA  
~~CHERRY STAR RT~~  
~~DEWEY AZ 86327~~

Never left no address  
Forwarding order expired  
Insufficient address  
No such number  
Attempted, not known  
Route # 46 Initials *CA*

DSC 1260-34  
(Aug. 1982)



Undeliverable address for claimant(s) shown above  
has been deleted from the record. No other  
address is available. Affected claims are  
as shown.

10-20-89  
92



72700 872  
gr

STATE OF ARIZONA, } ss. I hereby certify that the within instrument was filed and recorded  
County of \_\_\_\_\_, 19\_\_\_\_, at \_\_\_\_\_ M.  
In Docket No. \_\_\_\_\_, Page \_\_\_\_\_, at the request of \_\_\_\_\_

Fee No.:  
B.L.M. AZ STATE OFFICE  
CASH \_\_\_\_\_  
CHECK \_\_\_\_\_  
REC'D \_\_\_\_\_ MO \_\_\_\_\_  
Dec 28 9 15 AM '89  
RECEIVED  
CLERK'S OFFICE  
THIS IS OUR RECEIPT  
AND ACKNOWLEDGMENT

When recorded mail to:

Witness my hand and official seal.  
County Recorder  
By \_\_\_\_\_ Deputy Recorder

# AFFIDAVIT OF PERFORMANCE OF ANNUAL WORK

State of Arizona }  
County of YAVAPAI } ss

1. Frank Melluzzo  
Name  
10609 North 8th Street  
Address  
Phoenix City Arizona State 85020 Zip

being duly sworn according to law deposes and says that they are a citizen of the United States more than eighteen years of age and that all of the facts set forth in this affidavit are true and correct according to the best of their knowledge, information and belief.

2. That they are personally acquainted with the mining claim named Glory Ana Group situate in the Black Canyon Mining District, Yavapai County, Arizona, the location of which is recorded in the office of the County Recorder of that County in Book see Exhibit, Page \_\_\_\_\_. Notice of location is posted in Section see, Township Exhibit, Range \_\_\_\_\_, G&SRB&M.

3. That between the dates of May 29, 1989 and November 4, 1989 at least six thousand dollars (\$ 6000.00 ) dollars worth of work and improvements were done and performed upon this claim not including location work.

4. The work and improvements were made by and at the expense of Frank Melluzzo, owners of the mine for the purpose of complying with the laws of the United States pertaining to assessments or annual work.

5. L. Arden Miller, geologist were the names of the persons employed by the owner who labored to do the work and improvements.

6. The work and improvements done were geological mapping, geo-physical study, sample collecting, evaluation, project report

Dated Dec. 26, 1989 Frank Melluzzo  
Signature

Subscribed to and sworn before me, a Notary Public, this 26 day of Dec., 1989, by \_\_\_\_\_

My Commission expires Oct. 27, 1991  
Notary Public



**EXHIBIT A**

NAME OF CLAIM	YAVAPAI COUNTY BOOK-----PAGE	U.S.B.L.M. SERIAL NO.
Glory Ann # 1	129--115	72700
Glory Ann # 2	129--116	72701
Glory Ann # 3	136--563	72702
Glory Ann # 4	136--564	72703
Glory Ann # 5	136--565	72704
La Dora # 1	136--566	72705
La Dora # 2	142--180	72706
La Dora # 3	142--181	72707
La Dora # 4	129--269	72708
Suzane # 1	144--341	72709
Suzane # 2	144--342	72710
Suzane # 3	144--343	72711
Suzane # 4	144--344	72712
Suzane # 5	144--345	72713
Suzane # 6	144--346	72714
Martha # 1	144--313	72715
Martha # 2	144--314	72716
Martha # 3	144--315	72717
Martha # 4	144--316	72718
Martha # 5	144--317	72719
Martha # 6	144--312	72720
88-4	144--310	72721
88-5	144--311	72722

72700-22

RECEIVED  
 B.L.M. AZ STATE OFFICE  
 CASH CHECK NO. \_\_\_\_\_  
 DEC 28 9 15 AM '89  
 THIS IS YOUR RECEIPT  
 AND ACKNOWLEDGMENT  
 PAGE \_\_\_\_\_ OF \_\_\_\_\_



72700  
SR

PRELIMINARY GEOLOGICAL  
REPORT ON THE  
GLORY ANA GOLD PROPERTY  
BLACK CANYON MINING DISTRICT,  
YAVAPAI COUNTY, ARIZONA.

RECEIVED  
B.L.M. AZ STATE OFFICE  
CASH \_\_\_\_\_ OFFICE \_\_\_\_\_ NO \_\_\_\_\_  
REC'D \_\_\_\_\_ BY \_\_\_\_\_  
DEC 20 9 15 AM '89  
CLAIMS/SECTION  
THIS IS YOUR RECEIPT  
AND ACKNOWLEDGMENT  
PAGE \_\_\_\_\_ OF \_\_\_\_\_

Prepared for the  
**NEW ERA MINING CORPORATION**

by

**L. Arden Miller**

Chief Executive Officer

1988 - 1989

Geological data

collected by

James Sorrell - Geophysicist  
Victor Livingston - Geologist  
John Vuich - Geologist  
L. Arden Miller - Geologist

Photographs

by

Lester A. Miller

## TABLE OF CONTENTS

FOREWORD .....	1
SUMMARY .....	1
INTRODUCTION .....	4
LOCATION .....	4
ACCESSIBILITY .....	8
PHYSICAL FEATURES .....	8
HISTORY OF CLAIMS.....	11
HISTORY OF GLORY ANA .....	16
GEOLOGY - BLACK CANYON DISTRICT .....	17
GEOLOGY - GLORY ANA PROJECT AREA .....	21
EXPLORATION TARGETS .....	23
GEOPHYSICAL TARGETS.....	23
GEOPHYSICAL STUDY .....	23
SAMPLING .....	24
MINERALOGY OF THE ORE DEPOSIT .....	30
CONCLUSION .....	36
EXPLORATION EXPENDITURES .....	41
EXPLORATION BUDGET .....	45
MINING COST AND NET PROFIT .....	46
MILL CIRCUIT DESIGN .....	49
REFERENCES .....	52
<u>APPENDIX</u>	
A    MAP MACHINE .....	53
B    ASSAY REPORTS .....	59
C    I.P. DATA .....	65
D    "1930" ORIGINAL CLAIMS .....	75
E    MELLUZZO CLAIMS .....	99
F    ASSESSMENT WORK .....	107
G    LEASE .....	111



**FOREWORD**

**NEW ERA MINING CORPORATION** was incorporated in the State of Arizona, with its current address at 34626 Whileaway, Carefree, Arizona. The corporation has acquired and leased federal mining claims containing gold and silver ore reserves. Currently, all properties are located in the **Black Canyon Mining District, Cherry Creek Mining District, Squaw Creek Mining District, and Amole Mining District of Arizona.**

The Directors of **NEW ERA MINING CORPORATION** are in the process of exploring, testing and developing their mineral properties into a commercial mining venture but, on the basis of information to date, have not yet determined whether these properties contain ore reserves which are economically recoverable. The underlying value of the mineral properties and related operating costs is entirely dependent on the existence of economically recoverable reserves, the ability of the corporation to obtain the necessary financing to complete development, and upon future profitable production.

This first report describes the **Glory Ana** claim group, leased from Frank and Wanita Melluzzo of Phoenix. (Appendix G)

**SUMMARY**

The **Glory Ana** property consists of the original 23 lode federal mining claims located in the **Black Canyon Mining District** of Yavapai County, Arizona. However, approximately 130 acres cover the main area of interest with additional claims being located in 1989.

Mineralization occurs as free gold, auriferous pyrite, and auriferous chalcopyrite in quartz veins and associated contact gossan shear zones. The shear zones and vein associations are located within the Precambrian Yavapai schist, Bradshaw granitic complex or the intruded northward-trending belt of diorite.

Exploration targets are expected to be small lenses of a few hundred to few thousand tons of material containing possible ore reserves averaging about 0.50 oz. to 1.00 oz. of gold per ton. In the oxidized zone, which is nearer the surface, it can be speculated that some high grade pockets or pods of quartz containing native gold could be located and assay anywhere from 2 oz. of gold per ton up to an incredible 50 oz. of gold per ton; however, only 1 or 2 tons of this high grade ore would be anticipated per pocket. Past evidence indicates that the gold does occur in a form commonly referred to as bright yellow "kernal" or "popcorn" gold and ranges in size from 1/4 inch to 1 inch in diameter. The geophysical study indicates that several anomalous targets occur in the subject area described herein, and are associated with shear zones, structural trends, visible vein systems, oxide copper mineralization and auriferous sulfides found in the quartz.

Two old time prospectors have relayed by oral communication that they once worked in the **Glory Ana** shaft and reported that high grade pockets of free gold and lenses containing rich copper oxides with gold existed within 50 to 90 feet of the surface in the now inaccessible workings of the old shaft. There is no written data available to support the exact locations, potential ore reserves, or gold content removed from these old workings.

It is therefore conjectured that a few dozen of these gold deposits might lie at a shallow minable depth within the "Glory Ana Shear Zone".

### INTRODUCTION

The objective of this field study was to collect scientific data that could be utilized in developing the property into a small gold mine operation employing modern selective mining techniques. Several geological studies by government agencies have been conducted in the region of the **Glory Ana** property and should assist in the research. The previous mining history of the district was reviewed, although documented evidence appeared to be somewhat sketchy.

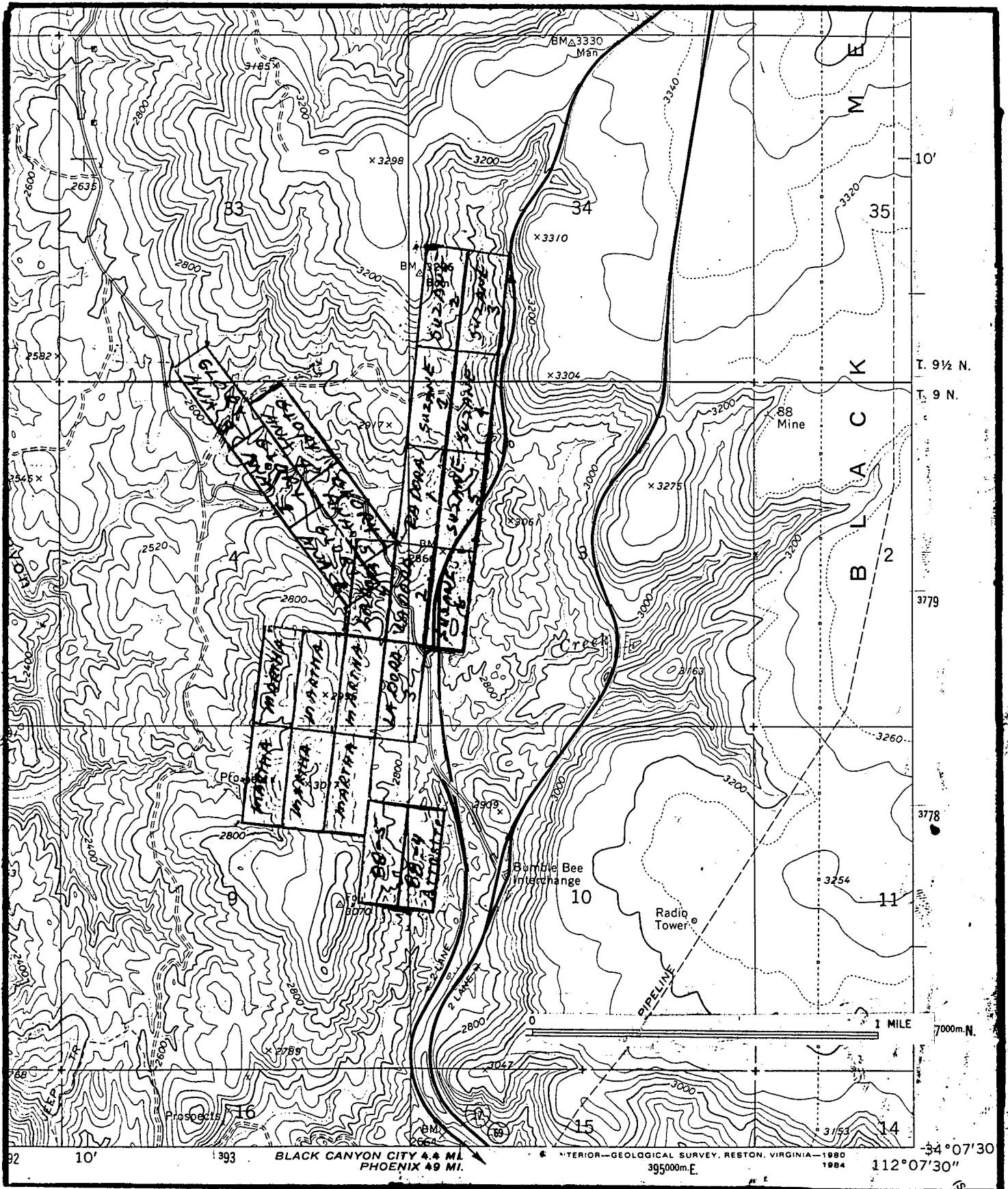
An outline of this report included reconnaissance field work, a geophysical survey, and sampling of selected quartz outcrops for fire assay of their gold content. The geological data that was collected and assembled into this report delineates further exploration targets to be examined by drilling, but due to the report's limited nature, it did not designate the anomalies as to depth, width, or length; therefore, providing no projectable ore reserves.

### LOCATION

The **Glory Ana** property is located 50 miles north of Phoenix, Arizona, in the **Black Canyon Mining District, Yavapai County, Arizona** (Figure 2). It is situated in Sections 2, 4, and 5, T9N, R2E, and Sections 28, 29, 32, and 33, T9½N, R2E of the Gila and Salt River Base and Meridian. This area is described on the Bumblebee 7.5 minute U.S.G.S. topographic quadrangle (Figure 3).



FIGURE # 3 -- U.S.G.S., BUMBLE BEE QUAD., YAVAPAI CO., ARIZ.



ACCESSIBILITY

Travel to the project area from Phoenix is accomplished by driving north on Interstate 17 to the Bumblebee interchange, hence approximately 1.5 miles northwesterly to the property via the Bumblebee Road, which is an all weather county road.

PHYSICAL FEATURES

The **Glory Ana** claim group lies on a set of rolling hills eroded from the western slope of the overlying volcanic lava flows referred to as Black Mesa. The **Black Canyon Mining District** encompasses an area about 18 miles long from north to south and approximately 8 miles wide from east to west. The area extends between the eastern flank of the Bradshaw Mountains to the West and the Aqua Fria River to the East. From the vicinity of the town of Cordes to the North and the Maricopa County boundary line to the South.

The main topographic feature in the property area consists of a 2-mile-wide, northward-trending belt of meta-sedimentary and meta-volcanic Yavapai schist extending from the **Golden Belt** and the **Golden Turkey** mines to the North and South to the **Kay Mine** area. The Yavapai schist is intruded on the West and far East by the Bradshaw granite and Crooks complex, and on the adjacent eastern flank by a northward-trending strip of intruded diorite. These geological formations floor a former valley and hilly pediment that is now covered on the East by Tertiary volcanic rocks which have been deeply dissected by the southward flowing, meandering drainage system of the Black Canyon. The elevation of the district ranges from 2,000 to 4,000 feet above sea level.

HISTORY OF THE CLAIMS

Earliest records (Lindgren, 1926 and Arizona Bureau of Geology and Mineral Technology 1921-1941) of work in the **Black Canyon Mining District** indicate most of the reported production occurred after the turn of the century through the 1920s with some properties operating sporadically into the early 1940s. A few tens of thousands of ore-tons were processed to recover gold, silver, copper, lead, and zinc. Purported reserves in 1926 were estimated to be of several hundred thousand tons. The district has not had much mining activity since World War II.

Table 1 shows the amount and values of the metal production of the **Black Canyon Mining District** from 1904 to 1933. Table 2 shows the production of the district by mines. Since some of the mines in the district are credited in Table 2 with production made prior to 1904, no attempt should be made to reconcile the totals in the two tables. The early production of the district from 1863 through 1904 is not really known because no one kept records at that time of the high grade pockets that were worked. These super high grade pockets were located by prospectors using visible quartz outcrops containing gold that could readily be detected by the naked eye. No other means of detection were known in the late 1800s or early 1900s. Not only was finding an important lode a serious problem, but tracing the location of the high grade pockets within the barren quartz veins or shear zones was generally by the "hit and miss" method, or in most cases, by pure miner's intuition.



Only a few records were kept as to the amount of gold that was extracted from these super high grade pockets found in the Precambrian quartz veins located in the vicinity of Bland Hill to the North and South to the Bumblebee interchange on Interstate 17. Only two written reports have discussed production from this type of structure. The quartz pockets at the "88" Mine were reported to have produced \$88,000 worth of gold. Based on the early gold value of \$20.67 per ounce, this would indicate that 4293 ounces of gold were extracted from the quartz. At today's price of approximately \$450 per ounce, this would equate to \$1,931,850. Not bad for a small mine operation in the late 1890s. The Gillespie was also reported to have produced about 4000 ounces of gold from its high grade pockets. With these types of numbers, one can only speculate what the Valencianna (Glory Anne), Blanchiana, Nigger Brown, Bland Mine, Cleator properties and others might have produced! The Richinbar from 1905 through 1908 produced from its upper working of high grade pockets approximately 2500 ounces of gold valued today at \$1,125,000. The nearby Golden Turkey and the Golden Belt, although not Precambrian quartz veins in this district, reopened in 1933 and operated until 1942. The mines at that time were out of the high grade ore and were reduced to mining low grade ore averaging .24 ounce of gold per ton. They mined 144,000 tons of ore containing 34,560 ounces of gold valued today at \$450 per ounce, which would equate to \$15,552,000.

The Glory Ana (Valencianna) area, in the southern portion of the mining district, was scouted by early prospectors in the late 1800s. Historic studies and county courthouse record searches (Coe and Van Loo, 1980 and Brown, F.O., 1981) document the recording of an adjacent, early group

of claims. The property has a history dating back to the 1870s when the first Notice of Location of the mines was filed in Prescott by a J.R. Dorruche on 29 June 1877. He named the properties the **Valancianna** mines which was registered in Book No. 5, Pages 559 and 560 in Yavapai County, Arizona. On 12 July 1879, a Mr. U.U. Hutchinson filed another Location Notice for these mines using the same name. Two years later, on 2 January 1891, a Mr. A.J. McPhee filed a Notice of Location on an old **Valenciana** mine that is assumed to be the same site as established by Mr. Dorruche because of similar positions in relation to towns, roads and streams. Mr. McPhee along with a Mr. Josh M. Dodson expanded their claims and filed a Notice of Location on a mine, the **Valencianne**. Mr. McPhee retained control of the mines for at least the next five years as he filed assessment certificates in January 1896 attesting to activity in the area. Records do not reveal any additional activity or change in ownership until 3 January 1907 when a James Morris filed a series of Notices of Mining Locations for the **Valencianne, Valencianne North, and Valencianne South**. In 1931, Mr. C.E. New filed on the series of mining claims, changing names to their current designations (Appendix E), the **Glory Ana**, numbering them one through five. He also filed on a series of mines he called the **La Dora**, numbering them one through four, and one called the **"88"** because it is supposed to have yielded \$88,000 to its owners. Mr. New also filed notices on another series of mines he called the **La Mesa 1, 2, and 3**. Coe and Van Loo (1980) document that these very same claims were further sold four times, eventually becoming the property of Mr. Frank Melluzzo and collectively called the **Glory Ana** (Appendix F) group. Newspaper files (Ariz.

Bur. Geol. 1921-1941) suggest that as many as 35 claims may have covered the area at one time. U.S. Geological Survey Maps (U.S.G.S., 1969 and Jagger, T.A. 1905) show several shafts, adits and prospect pits in the project region, all of which may have been covered at one time by these various claim groups. In January, 1980, Walter W. McDonald restaked an area of lode mining claims that covered one of the larger mine shafts and old adits. He called the ten-claim group the **Glory Anna** claims (see claim map, Figure 3). Mr. McDonald's **Glory Anna** claim group was acquired by White Mule Gold Properties, Inc. on February 7, 1981, by a Quit Claim Deed. The **Glory Anna** claim group was again Quit Claim deeded over to Metal and Mineral Recovery, Inc. on June 14, 1985. The corporation ceased operations in June, 1987 after having their charter revoked, but they did perform their assessment work on the claims for the assessment year September 1, 1986 through September 1, 1987, and filed an Affidavit of Performance of Annual Assessment Work on December 28, 1987, with the BLM and County Records Office. On June 22, 1988, Fred Brown of Metal and Mineral Recovery, Inc. re-established the corporation as a legal entity. Of interest, Stan Pellow filed an Affidavit of Performance of Annual Assessment Work on December 30, 1987, under the name of Glory Anna Mining, Inc. The assessment work for 1987-1988 year was performed by the Melluzzo Stone Co. on August 25, 1988 (Appendix F).

#### HISTORY OF THE GLORY ANNA

Early production records have vague legal descriptions of claim locations from which ore was removed. To complicate matters further, these vague reports, including newspaper files, list many spellings of the **Glory Anna** mine. They include: **Gloriana**, **Gloryana**, or **Glory Ana**. These reports



are obviously describing the same area but are not consistent as to which shaft the ore was removed from. It is suspected that a single mill (foundation sites on the **Glory Anna** claim group) accepted ore from excavation material of all claim groups in the area. Since the **Glory Anna** mining (McDonald's) claim group contains a shaft with dump material and adjacent mill foundations, some of the purported ore tonnages were probably mined here. The size of the waste dumps would suggest at least 1000 tons of rock were removed from the **Glory Ana** shaft, underground "room" and old adits as waste and/or low grade ore. Precise tonnages are not stated but newspaper quotes of ". . . large tonnage of gold ore already has been blocked out . . ." and "A new 8-ton mill is in process of erection . . ." (1921) are common reports. A 60-ton mill was also reported to be in operation in 1939. Other reports state that plans are to sink a 500 foot shaft (1926) but in 1939 a ". . . 175-foot shaft and drifts." existed on the property with plans to add a 50-foot sump and extend the drifts.

#### GEOLOGY - BLACK CANYON DISTRICT

Early reports describe the district as a two-mile wide strip of Precambrian Yavapai schist, mostly of sedimentary origin. On either side lies an intrusive granitic complex, commonly referred to as the Precambrian Bradshaw granite, capped by Tertiary lava flows in part on the east side. Wide, dike-like masses of diorite are regarded to be metamorphic contact phases of the granite. Later petrologic studies have differentiated the granite complex in the district into a quartz diorite porphyry, locally foliated in part and intruded regionally by a granodiorite. Additionally, a later pluton of quartz monzonite has invaded this complex.

Tertiary sedimentary and volcanic rocks have covered the region in part (Figure 10)

The more common mineral deposits consist of discontinuous pyritic lenses in schist and Precambrian quartz veins and lens-shaped pods. These quartz lodes contain free gold and small amounts of sulfide minerals, typically pyrite, chalcopyrite, and galena; that are reported to contain gold values. Genetically, the quartz-gold lodes are associated with the Precambrian granitic complex but later, intrusive-metamorphic activity could certainly have remobilized these mineral occurrences.

These quartz lodes are not generally contained in any particular rock and do not form continuous belts. Although the strike and dip of the quartz veins tend to be irregular, the most common attitude is a north-south trend and steep dips. Maximum widths of the veins or pods are of 10-15 feet. Stringer veins of a few inches in width to veins less than 5 feet in width are more common. Free gold occurs in small shoots, commonly as coarse gold in bunches or pockets. Some sulfides contain gold as finely disseminated particles. Except for high-grade pockets, most areas averaged below one ounce of gold per ton. Silver in variable amounts is associated with the gold.

The water and oxidation levels in most mines situated above valley floors range between 80 to 400 feet below the surface. Mining depths of Precambrian quartz veins have generally been less than 500 feet in depth. The better stopes have been mined at depths of 150 feet or less.

GEOLOGY - GLORY ANA PROJECT AREA

In 1981, Bert E. Griffin, prepared a preliminary report on the **Glory Ana** mine. He describes underground mineral occurrences as quartz veins in schist. Iron and copper oxide minerals stain the mineralized areas and free gold is visible in small pockets. It is suspected that the high-grade assays of drill cuttings were taken from those areas where visible gold occurred, since other assay averages were considerably lower.

A surface reconnaissance of the area was conducted by Victor Livingston and John Vuich in 1988. Photo geologic interpretations were also considered in the preparation of the project area map (Figure 13). The most dominant features seen are a northwest trending zone of shear alignment, foliation strike, vein strike and rock-color anomaly. The main production area lies in this zone. Precambrian rocks in the map area appear to be granodiorite with quartz diorite dikes, a diabase mass and elongated zones of schist. Most of the schist occurrences are contained in the zone of shear alignments.

Rock type associations were not considered important for the objectives of this study. Other structural trends include a minor north-south strike marked by quartz veins, foliation strike, and photolinear features in **Glory Anna** claims #4 and #7. A single, but strong photo linear features cuts east-west across the claims south of the main road. (Figures 13 and 16)



The quartz veins and lenses are abundant in the project area. Some are iron-stained and braided with schist. A few contain copper oxide stains. Most of the excavation activity was conducted on these occurrences. These stained areas, of what once probably represented oxidized sulfide mineralization, cannot be traced more than a few tens of feet. The zones are generally less than ten feet in width, most under five feet.

#### EXPLORATION TARGETS

Field observations and literature descriptions suggest that the gold occurrences would be the only mineral deposits worth development. These gold deposits would be expected to occur as small lodes of a few hundred to a few thousand tons each with high-grade pockets. Their distribution along or within any vein system is not expected to be consistent over a few tens of feet. The free gold is also likely to occur in association with auriferous pyrite and chalcopyrite. Because of the spotty nature and size of the exploration targets, mining depths below 500 feet are not expected to be economical unless an unusually high-grade shoot is persistent in vertical extent.

#### GEOPHYSICAL STUDY

Due to the anticipated gold-sulfide association an induced polarization, resistivity geophysical survey was conducted as a possible method to locate the position of the suspected targets. Eleven lines of about 1000 feet in length each were surveyed in an east-west direction across the main vein and structural trends (Figure 13). Array separation

averaged 100 feet between stations. In areas of anomalous instrument recordings, the arrays were reduced to 40 and 20 feet for more sensitive determinations at shallow depths. We feel confident that this survey would have detected anomalous conductive phenomena in rock to depths of 100 to 150 feet. Low background for the I.P. readings averaged 1-2 mv.s/v. Contrast readings of about 5:1 ratio or greater (high to background) coincident with a resistivity anomaly (see geophysical line profiles, Appendix C) were considered to represent significant below surface features. Since these anomalies may reflect a sulfide-gold mineralization association they were plotted on Figure 14 as potential targets to be further evaluated.

Eleven anomalous zones were plotted. Nine of the eleven lie within the area outlines as the northwest trending shear alignment (**Glory Ana Shear Zone**). Most of the I.P. contour lines are also elongated along this alignment. Additionally, most of these I.P. anomalies have readings of 6 or greater and are adjacent to contoured I.P. lows or troughs. The most significantly contrasted I.P. anomaly occurs on line 3 at the cross-juncture of the major, east-west trending photo linear features (fault) shown in Figures 13 and 16, and coincident with an area exhibiting abundant copper-oxide mineralization (Figure 13).

#### SAMPLING

Rock chip samples were collected from 29 locations. These were primarily taken from quartz vein material on the surface. Table 3 describes the samples and lists the assay results. All assays were performed in the laboratory as fire assays.

Generally these assays represent the average metal content of a few square inches to a few square feet of surface area. Figure 15 is a plot of the sample site locations.

Although the assay results were geochemically high above what would normally be expected as background values for the regional rock types, they were all, except one, not encouraging for use in delineating exploration targets. The single high gold assay (0.191 oz./ton) was collected from a small quartz vein coincident with a significant geophysical anomaly on Line 5.

#### MINERALOGY OF THE ORE DEPOSIT

The nearly vertical Precambrian quartz veins are characteristically lenticular in form. Their gangue material is a shiny milky to glassy clear quartz ( $\text{SiO}_2$ ) with black schorl tourmaline  $[\text{Na}(\text{Fe}, \text{Mn})_3\text{Al}_6\text{B}_3\text{Si}_6\text{O}_{27}(\text{OH}, \text{F})_4]$  and occasionally minor amounts of ankeritic carbonates (iron-rich  $\text{CO}_3$ ). These two minerals indicate some type of boron metasomatism and recrystallization of iron-rich detrital grains from the original sediments.

In the zone of oxidation, gold will occur as large, coarse, free particles described as bright yellow "kernals" and as sub-microscopic intergrowths with unaltered chalcopyrite ( $\text{CuFeS}_2$ ) or any one of the oxide copper minerals such as: malachite  $[\text{Cu}_2(\text{OH})_2(\text{CO}_3)]$ ; azurite  $[\text{Cu}(\text{OH})_2(\text{CO}_3)_2]$ ; chrysocolla ( $\text{CuSiO}_2$ ); brochantite  $[\text{Cu}_4(\text{SO}_4)(\text{OH})_6]$ ; antlerite  $[\text{Cu}_3(\text{SO}_4)(\text{OH})_4]$ ; or diopside  $[\text{Cu}_6(\text{Si}_6\text{O}_{18})] \cdot 6\text{H}_2\text{O}$ .

These attractive gold specimens occur in contact with the footwall along fractures, joints, cracks, vugs, cavities,



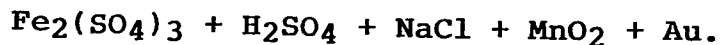
or any highly altered gossan zone in the footwall. When the clear or white quartz begins to take on a reddish to yellowish hue or stained appearance, the mineralized leached zone is being encountered. The intense leaching action has allowed the pyrite and chalcopyrite to alter to red hematite ( $\text{Fe}_2\text{O}_3$ ), yellow limonite [ $\text{FeO}(\text{OH}) \cdot n\text{H}_2\text{O}$ ] and associated copper oxide minerals.

In the vicinity of the **Black Canyon Mining District**, it is believed that the gold placers have been derived from the Precambrian quartz veins. Gold placers and outcrops rich in gold would generally be found in connection with non-manganiferous deposits; and this inference is confirmed by field observation of the Precambrian veins in the areas which contain no appreciable manganiferous minerals. These types of deposits are generally richer at the outcrops and in the oxidized zones than in depth, the enrichment being due in the main structure, to a removal of the material associated with gold. The rate of the transfer of gold from the surface downward depends on many factors, such as the fracturing of the deposit and its mineral composition. As erosion occurs along these veins over eons of time, many enriched lodes should have been exposed to mechanical weathering producing the placers in the area.

The concentration of gold in the oxidized zones in this area is approximately limited to the upper 150' or less of the veins and previous mining of the better stopes supports this evidence. These rich values in the ore are much more common in the oxidized zones than would be located in the primary sulfide zones. These residual pockets are probably the product of ferric sulfate being the principal agent in the enrichment of the gold deposit.

Although gold belongs to the same chemical family as copper and silver, its activities differ in many respects from both these metals. It forms no insoluble compounds in the oxidized zone and its sulfide is not precipitated by mineral waters. Unlike copper and silver, it is insoluble in sulfuric acid. Henry Wurtz, in 1858, discovered that ferric sulfate dissolves gold at a slow rate. In sulfide ore deposits, acid is generated by the oxidation of sulfides, particularly by the oxidation of iron sulfides, pyrite ( $\text{FeS}_2$ ) or chalcopyrite ( $\text{CuFeS}_2$ ). The solution of gold is most important in the upper parts of the oxidized zones, where, in the presence of gold, pyrite is oxidized to ferric sulfate. The sulfuric acid which, under these conditions, is necessary for the reactions could easily be supplied, even above the zone where pyrite persists, by the leaching of basic iron sulfates, the formation of which tends to delay the downward migration of a part of the sulfuric acid that is released where ferric sulfate alters to limonite. It is evident that the presence of an iron sulfide is an essential condition for the solution of gold.

However, it has been shown that chloride is the only natural solvent for gold in reactions causing superficial enrichment of gold deposits. The sources and distribution of chlorine are of special interest here. Chlorine has been found in all waters of gold mines; that a very small amount of chlorine is sufficient to dissolve gold, if in the presence of a small amount of manganese. This theory is supported by laboratory experiments in which the following formula would readily dissolve gold into solution, but without the addition of small amounts of chlorine or manganese, this reaction would progress very slowly:



The chief source of chlorine is from finely divided salt or salt water from the sea and from other bodies of salt water. The salt is carried by the wind and precipitated with rain. But chlorine is an efficient solvent of gold only when in the "nascent" state, and under natural conditions nascent chlorine is released principally by manganese oxides. The commonest sources of manganese, since it does not occur in the vein, are probably the rock-forming silicates of iron and manganese, a little manganese being very commonly isomorphous with other elements.

The downward transportation of gold in the chloride-ferric-sulfate solutions obviously depends on the rate at which the solutions move downward, and the rate at which they react with ores, the wall rock, or with the reduced and neutralized solutions that have been shown to prevail in the deeper zones. The gold will precipitate from the solutions when it encounters areas in the vein with vugs or open cavities generally associated with the wall rock.

The solutions can start to react with other minerals like copper or silver. Copper readily will precipitate gold as it precedes gold in the electromotive series and therefore displaces gold from the solution. Evidence of copper being involved in the reactions can be supported by the fact that most of the free gold that is formed in the shear zone is associated with copper oxide minerals. The copper oxide minerals have not been identified as to date, but it is believed that they are either brochantite or antlerite which are formed from ferric copper sulfate solutions after the gold is deposited.



Other ore minerals or gangue minerals that precipitate gold include practically all the natural sulfides as well as the carbonates, many silicates, and organic matter. Among the minerals of importance in the **Glory Ana** veins would be chalcopyrite, chalcocite, ankeritic carbonates, and the iron-manganese minerals found in the wall rocks. With this association, gold is precipitated very rapidly in zones of superficial alteration. In the same zones, the sulfuric acid would be changing the ferric sulfate to limonite and ferrous sulfate along with the other factors listed above would cause immediate precipitation of gold.

Below the zone of oxidation or in some cases, still in the upper levels of the vein where descending waters have not oxidized the sulfide minerals, primary auriferous pyrite (gold  $\text{FeS}_2$ ) and auriferous chalcopyrite (gold  $\text{CuFeS}_2$ ) will be found associated with small amounts of argentiferous galena (silver  $\text{PbS}_2$ ) and argentiferous sphalerite (silver  $\text{ZnS}_2$ ).

Secondary enrichment of copper may occur in these veins below the water table and allow the chalcopyrite ( $\text{CuFeS}_2$ ) to be altered to supergene minerals like covellite ( $\text{CuS}$ ), chalcocite ( $\text{Cu}_2\text{S}$ ), or bornite ( $\text{Cu}_5\text{FeS}_4$ ). The water table could occur anywhere from 50' to 150' below the present topographic surface in the "**Glory Ana Shear Zone**". The gold values should decrease in depth to just below the water table and then level off with assays averaging about 0.25 to 0.50 ounce of gold per ton if, in fact, an ore shoot extends vertically downward.

CONCLUSION

Some small high grade gold pockets may be exploitable from the existing underground workings, but the anomalous targets should be given the greatest attention. From the information gathered in this report, it is not possible to estimate or project ore reserves in grade, tonnage, or depth without additional data being obtained by vertical and angle drilling of the anomalous zones. A few hundred to several thousand tons of ore containing 0.50 to 1.00 ounce of gold per ton is offered as a reasonable conjecture to be obtainable from these anomalous zones. This projection seems reasonable based on data collected by other mining activities in the project area. There is a reasonable probability to expect that several high grade pockets containing 2 ounces up to 20 ounces of gold per ton could be located. It can also be conjectured from the conversations relayed by the old timers, that a few of those miraculous super high grade pockets of 20 ounces or more of gold per ton may be encountered near the surface in the open quartz vugs next to the highly leached footwall; therefore allowing for precipitation of beautiful "kernals of bright yellow specimen gold".

An overall statement can be made concerning the entire length of the "Glory Ana Shear Zone" which includes the quartz structures. That from evidence gathered and past mining history, the possibility of discovering a continuous ore vein with a probable large lode of tens or hundreds of thousands of tons of ore is purely speculative and should not be held with great anticipation to be present. However, if a high grade shoot was persistent in a vertical extent, it may be possible to mine considerable reserves at least to 500 feet in depth.

Of interest are the gold and silver values assayed in the core samples removed from west of the **Glory Ana** shaft, and the rich ore samples that were left in the workings and encountered by White Mule Gold Properties, Inc. during their excavation operation they had in 1980. These assays (Appendix B) are certainly encouraging to support the proposed targets that are believed to be on the property.

A final conclusion can be drawn from evidence available, that in fact, the old time miners were very lucky to find any free, high grade gold pockets at all, since luck was their major guiding force to locate the next pocket. It can be assumed that frustration and low gold prices led the miners to abandon their claims and to look elsewhere. It is more than reasonable to conjecture that 99% of all the gold in the Precambrian quartz veins is still being held by mother earth and has never been located or mined. Only today have we developed the technology, electronic instruments, and mechanical means of core and rotary drilling to delineate out these high grade pockets and analyze them before ever turning a shovel or swinging a pick.

It would be hard to close this report without mentioning a brief discussion of bulk minable precious metal ore reserves. These low grade classes of mineralization were known in old time gold-silver camps, but, being uneconomic, mineralization relative to those times so very little attention was given them.

Bulk minable gold-silver deposits are those large tonnage, low grade precious metals ore bodies enjoying circumstances of genesis and location which render them commercially exploitable by large scale mining and metallurgical operations.



Since precious metals are readily marketable and yield high cash flow and are commodities whose development readily attracts venture capital, these metals are important in the planning and operations both of established, major corporations and of smaller operators. This is particularly important to some of the latter, who may be new entrants to mineral development and who may be functioning on low budgets and requiring early returns on investment.

Bulk minable gold-silver mining particularly fulfills the goal of the large and small precious metals developers because such deposits are readily discovered, readily and economically exploitable, and more available than other precious metals resources.

Geologically, these deposits are relatively easy to discover; because new, low grade, genetic types of deposits are being recognized, and because new genetic and economic significance are being attached to properties hosting existing low grade reserves as well as smaller, high grade reserves. Economically, gold-silver price increases relative to operating costs over the past decade have caused low grade resources to become commercially exploitable and are causing revitalization of properties with existing reserves.

Ideally speaking, bulk minable deposits are readily exploitable under certain circumstances of mining configuration (open pitable) and metallurgy (heap leachable). Developmental economics are favored additionally by the economics of scale to which bulk mining is amenable. The smaller and less complex of these deposits can be exploited within short time frames. This is in keeping with a shift in the early 1970s of exploration philosophy toward favoring quickly

mined deposits with relatively high unit values as a hedge against the upsetting of economic projections by unpredictable inflation rates.

Mineral development enterprises increasingly must turn to lower grade, available resources (within economic constraints) because - as a group - higher grade, lower tonnage deposits cost considerably more to explore, evaluate, and mine.

The reason for including the above discussion lies in the fact that many of the claims in the **Glory Ana** group have diggings on them that are not located in the quartz veins, but have been excavated in the shattered, hematitic stained rock. Some pits are up to 30' in depth. It is possible that they were excavated in the '30s, '40s, or '50s and probably represent an indication that some type of assaying for precious metals was undertaken. The material that was being dug is actually the gossan zone which is situated in the "**Glory Ana Shear Zone**". The coloration in the shear zone is due to leaching of the iron sulfides, which are pyrite and chalcopyrite. As explained in the section under Mineralogy, the pyrite and chalcopyrite are both auriferous (containing gold). It can be then theorized that gold could be found disseminated to some degree across the shear zone and possible to some depth, but no current data has been collected to support this theory.

From a regional standpoint, the overall mineralization that is present in the Bradshaw Mountain Region certainly fulfills the six necessary criteria for locating a **Precambrian Volcanogenic Gold Deposit**:

1. Disseminated and contact metasomatic mineralization.

2. Hydrothermal quartz veins.
3. Volcanogenic massive sulfide deposits.
4. Exhalative deposits with iron formations.
5. Metamorphogenic deposits in shear zones.
6. Statistically, these deposits contain in the low millions of tons of ore grading around 0.30 ounce of gold per ton with silver credits. Portions of some orebodies contain veins averaging up to 0.97 ounce of gold per ton and contain beautiful specimens of gold ore.

The "Glory Ana Shear Zone" most certainly contains at least three of the criteria listed: (1) Hydrothermal quartz veins; (2) Metamorphogenic deposits in a shear zone; and (3) 0.30 ounce gold per ton; the average grade 0.97 ounce gold per ton for the high grade pockets, and specimen gold.

It can be concluded that any exploration program should incorporate a plan to determine if any low-grade minable gold deposit is present. If such a deposit exists, the high-grade gold pockets would become secondary in concern, since a low-grade minable deposit would produce considerably more capital for the dollars invested.

The following exploration expenditure includes techniques for locating both high-grade or low-grade mineralization. Included are three examples of mining costs and net profit.

*L. Oden Miller*



UNITED STATES  
DEPARTMENT OF THE INTERIOR  
BUREAU OF LAND MANAGEMENT

RECEIPT AND ACCOUNTING ADVICE

NO. 1693696 <sup>02</sup> *ok*

Subject: AFFIDAVITS OF LABOR (166) SGM/AZ 12-28-89 0 6 12 83500  
NOTICE OF INTENTION TO HOLD (1)

Applicant: FRANK MELLUZZO  
10609 N. 8TH ST.  
PHOENIX, AZ 85020

Remitter: SAME - CK #6664  
861-1048

Assignor:

LEASE MANAGEMENT DATA									
<input type="checkbox"/> NEW <input type="checkbox"/> UPDATE <input type="checkbox"/> PAYMENT									
ORIGINAL SERIAL NO.	ASG.	TYPE	ST.	CTY.	FUND SYMBOL			ACRES/UNITS	RATE
AMC 72723, ET AL.									
AMOUNT	ANV. DATE	EXP. DATE	BILL CYC.	S/C	DISTRICT	NEXT BILL	MISC. DATA	U of M	ACTUAL UNITS
ASSIGNMENT SERIAL NO.	ASG.	TYPE	ST.	CTY.	FUND SYMBOL			ACRES/UNITS	RATE
AMOUNT	ANV. DATE	EXP. DATE	BILL CYC.	S/C	DISTRICT	NEXT BILL	MISC. DATA	U of M	ACTUAL UNITS

APPLY REMITTANCE			
ACTION	FUND SYMBOL	CTY.	AMOUNT
FILING FEE			
RENTAL			
UNEARNED			
REFUND			
TOTAL			
AMOUNT DUE			

Remarks:

*Acknowledged sm*

BY: \_\_\_\_\_ DATE: \_\_\_\_\_

Lease in Escrow?  
 KGS?                      Of Interest?  
 Auto Escalates?            Operating Rights?  
 Auto Renew?                 Operator  
    Bond Filed?

**FOR MMS USE ONLY**

BILLEE		FOREST REFUGE
NUMBER		
OCS SECTION		
CODE		



72247  
72740

STATE OF \_\_\_\_\_  
COUNTY OF \_\_\_\_\_  
Witness my hand and Official Seal.  
Indexed Paged Noted

I hereby certify that the within instrument was  
filed for record in \_\_\_\_\_ County,  
State of \_\_\_\_\_  
County Recorder

No. 131612  
Book \_\_\_\_\_ Page \_\_\_\_\_  
Date: 203999  
Inquest of: JR

By \_\_\_\_\_ Deputy \_\_\_\_\_

When recorded, mail to:

# AFFIDAVIT OF PERFORMANCE OF ANNUAL WORK

(Mining Claim)

RECEIVED  
B.L.M. AZ STATE OFFICE  
NOV 15 10:42 AM '88  
PHOENIX ARIZONA

A.M.C SEE

State of ARIZ.  
County of MARICOPA

FRANK MELLUZZO  
10609 N. 8th ST.  
NAME ADDRESS

PIX. ARIZ. 85020  
CITY STATE ZIP

being first duly sworn according to law, depose and say that I am a citizen of the United States, more than eighteen years of age, and that all of the facts set forth in this affidavit are true and correct according to the best of my knowledge, information and belief:

1. That I am personally acquainted with the mining claim named GOLD BUBBLON GROUP situated in the CHERRY Mining District, YAVAPAI County, the location of which is recorded in the office of the County Recorder of said County in Book ALL RECORDED, Page(s) \_\_\_\_\_, Notice of location is posted in Section \_\_\_\_\_, Township SEE LIST, Range \_\_\_\_\_, Near and Meridian \_\_\_\_\_.

2. That between the dates of SEPT. 1, 1987 and SEPT. 1, 1988 at least ONE HUNDRED DOLLARS PER CLAIM (\$ 100.00 P.C.) dollars worth of work and improvements were done and performed upon this claim not including location work;

3. That the work and improvements were made by and at the expense of FRANK MELLUZZO WILLIAMS & BOWERS, owner(s) of the mine for the purpose of complying with the laws of the United States pertaining to assessments or annual work;

4. That the following individuals were employed to perform the work and improvements alleged herein: SEE EX


5. The work and improvements performed were SEE EX

Dated 14 Nov 1988

Frank Melluzzo  
SIGNATURE

SUBSCRIBED AND SWORN TO before me, a Notary Public, this 14 day of Nov 1988 by FRANK MELLUZZO

MY COMMISSION EXPIRES \_\_\_\_\_



1988 — 89  
ASSESSMENT Work

GOLD BULLION GROUP

3/4 mile of trenching done by  
Mountain Pass + Contractors

4' deep samples taken

Samples taken in adits

Shafts 100' of core

Samples fenced shafts

Sunnybrook Hole shed

Claim Worked at mill site

Samples by Jones

See + Williams

Frank Trelorey

RECEIVED  
BLM. AZ STATE OFFICE  
NOV 13 10 47 AM '88  
PHOENIX, ARIZONA





The following claims are in several groups and the labor was performed on the various claims in each for the benefit of the claims within each group.

		Bk	PG.		PG.
Boom Claim	AMC	72249	.617/967	PHOENIX, ARIZONA	RECEIVED B.L.M. AZ STATE OFFICE
Duplex Claim	AMC	72250	.617/968		
Gold Shad Claim	AMC	72251	.617/970		
W <sup>1</sup> / <sub>2</sub> — Alice Claim	AMC	72253	.617/966		
Gold Bullion Mill Site	AMC	72723	.927/850	NOV 15 10 42 AM '88	
Gold Bullion Mill Site	AMC	72724	.796/082		
Ark	AMC	72725	.465/033		
Minnie G. No. 1	AMC	72726	.137/115		
Minnie G. No. 2	AMC	72727	.137/116		
Volcano	AMC	72728	.128/387		
Volcano No. 2	AMC	72729	.133/544		
Volcano No. 3	AMC	72730	.130/126		
Juniper	AMC	72731	.128/288		
Reco No. 1	AMC	72732	.133/150		
Reco No. 2	AMC	72733	.140/275		
White Tail	AMC	72734	.796/081		
White Tail No. 1	AMC	72735	.796/080		
White Tail Protector	AMC	72736	.796/079		
Luseekiseeki H 3	AMC	72740	.144/070		AM 1388/292-2
Luseekiseeki - waka No. 3	AMC	72741	.075/450		AM 1388/290-2
Gold Bullion No. 2	AMC	72742	.144/071		AM 1388/274-2
Copper Bullion	AMC	72743	.071/032		
Copper Bullion Extension	AMC	72744	.136/373		
Copper Bullion No. 2	AMC	72745	.113/383		AM 1388/294-2
Copper Bullion No. 3	AMC	72746	.133/522	AM 1388/260-2	
Apache No. 1	AMC	72747	.136/371	AM 1388/270-2	
Apache No. 2	AMC	72748	.136/372	AM 1388/272-2	
Nita	AMC	72749	.941/903	AM 1388/270-2	
Oneida	AMC	72750	.089/472	AM 1388/278-2	
Fowler's Watergate	AMC	72751	.909/900	AM 1388/284-2	
Fowler's Watergate No. 1	AMC	72752	.922/272	AM 1388/280-2	
Betty	AMC	72753	.144/040	AM 1388/288-2	
Mildred	AMC	72754	.144/041	AM 1388/286-2	
Mohawk	AMC	72755	.089/473	AM 1388/262-2	
Gold Hole	AMC	72756	.557/918		

NAME OF CLAIM

AMC

PL.

Pg.

W.M. # 1	131612	1388	162 - 163
W.M. # 3	131613	1388	164 - 165
W.M. # 4	131614	1388	166 - 167
W.M. # 5	131615	1388	168 - 169
W.M. # 6	131616	1388	170 - 171
W.M. # 7	131617	1388	172 - 173
W.M. # 8	131618	1388	174 - 175
W.M. # 9	131619	1388	176 - 177
W.M. # 10	131620	1388	178 - 179
W.M. # 11	131621	1388	180 - 181
W.M. # 12	131622	1388	182 - 183
W.M. # 13	131623	1388	184 - 185
W.M. # 14	131624	1388	186 - 187
W.M. # 15	131625	1388	188 - 189
W.M. # 16	131626	1388	190 - 191
W.M. # 17	131627	1388	192 - 193
W.M. # 18	131628	1388	194 - 195
W.M. # 19	131629	1388	196 - 197
W.M. # 20	131630	1388	198 - 199
W.M. # 21	131631	1388	200 - 201
W.M. # 22	131632	1388	202 - 203
W.M. # 23	131633	1388	204 - 205
W.M. # 24	131634	1388	206 - 207
W.M. # 25	131635	1388	208 - 209
W.M. # 26	131636	1388	210 - 211
W.M. # 27	131637	1388	212 - 213
W.M. # 28	131638	1388	214 - 215
W.M. # 29	131639	1388	216 - 217
W.M. # 30	131640	1388	218 - 219
W.M. # 31	131641	1388	220 - 221
W.M. # 32	131642	1388	222 - 223
W.M. # 33	131643	1388	224 - 225
W.M. # 34	131644	1388	226 - 227
W.M. # 35	131645	1388	228 - 229
W.M. # 36	131646	1388	230 - 231
W.M. # 37	131647	1388	232 - 233
W.M. # 38	131648	1388	234 - 235
W.M. # 39	131649	1388	236 - 237
W.M. # 40	131650	1388	238 - 239
W.M. # 41	131651	1388	240 - 241
W.M. # 42	131652	1388	242 - 243
W.M. # 43	131653	1388	244 - 245
W.M. # 44	131654	1388	246 - 247
W.M. # 45	131655	1388	248 - 249
W.M. # 46	131656	1388	250 - 251
W.M. # 47	131657	1388	252 - 253
W.M. # 48	131658	1388	254 - 255
W.M. # 49	131659	1388	256 - 257
W.M. # 50	131660	1388	258 - 259
W.M. # 51	131661	1388	260 - 261
W.M. # 52	131662	1388	262 - 263
W.M. # 53	131663	1388	264 - 265
W.M. # 54	131664	1388	266 - 267

131612-64

PHOENIX, ARIZONA

RECEIVED  
B.L.M. AZ STATE OFFICE  
NOV 13 10 49 AM '88

<u>NAME OF CLAIM</u>	<u>AMC NO.</u>	<u>BK.</u>	<u>PG.</u>
B&M 55	204003 .	1550	941-942
B&M 56	204004 .	1550	943-944
B&M 57	204005 .	1550	945-946
B&M 58	204006 .	1550	947-948
B&M 60	204007 .	1550	951-952
B&M 62	204008 .	1550	955-956
B&M 63	204009 .	1550	957-958
B&M 64	204010 .	1550	959-960
B&M 65	204011 .	1550	961-962
B&M 66	204012 .	1550	963-964
B&M 67	204013 .	1550	965-966
WM 59	204000 .	1550	949-950
WM 61	204001 .	1550	953-954
WM <b>67</b>	204002 .	1550	969-970
El Toro	203999 .	1550	967-968

*203999-204002*

RECEIVED  
 B.L.M. AZ STATE OFFICE  
 NOV 13 10 42 AM '88  
 PHOENIX, ARIZONA



STATE OF

COUNTY OF

Address my hand and Official Seal

Entered Paged Blotted

by certify that the within instrument was

filed for record in County.

State of

County Recorder

No.

Book Page

Date: Request of:

72738

SR

By

Deputy

Fee

When recorded, mail to:

# AFFIDAVIT OF PERFORMANCE OF ANNUAL WORK

(Mining Claim)

A.M.C - 72738 = 72739

State of ARIZ.

County of MARICOPA

FRANK MELLUZZO

10609 N. 8<sup>th</sup> ST.

ADDRESS

PHX.

ARIZ.

85020

I being that duly sworn according to law, depose and say that I am a citizen of the United States, more than eighteen years of age, and that all of the facts set forth in this affidavit are true and correct according to the best of my knowledge, information and belief.

1. That I am personally acquainted with the mining claim named MOSS BACK - MOSS BACK #1, situated in the NEW RIVER Mining District, MARICOPA County, the location of which is recorded in the office of the County Recorder of said County in Book 6701, Page(s) 591 = 592. Notice of location is posted in Section 28, Township 5N, Range 1E.

2. That between the dates of SEPT. 1 1987 and SEPT. 1 1988 a sum of ONE HUNDRED DOLLARS PER CLAIM (\$100.00 P.C.) dollars worth of work and improvements were done and performed upon this claim not including location work;

3. That the work and improvements were made by and at the expense of FRANK MELLUZZO owner(s) of the mine for the purpose of complying with the laws of the United States pertaining to assessments or annual work;

4. That the following individuals were employed to perform the work and improvements alleged herein: SEE EX

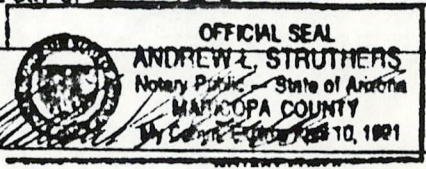
5. The work and improvements performed were SEE EX

Dated Nov 14 1988

Frank Melluzzo  
SIGNATURE

SUBSCRIBED AND SWORN TO before me, a Notary Public, this 14 day of Nov 1988, by FRANK MELLUZZO

MY COMMISSION EXPIRES \_\_\_\_\_



RECEIVED  
BLM AZ STATE OFFICE  
NOV 10 10 41 AM '88  
PHOENIX, ARIZONA

1988-89  
ASSESSMENT WORK

Moss Lock Claims

B-27-88

Duane's Loader Sew. 950 CAT Loader  
Discussion Heavy Haul - Transport  
Melluzzo Stone Co, Inc  
MISC # 3 - Bobtail  
MISC # 4 - 10 Wheeler

Loader loaded to original West  
Side Quarry site and stockpile area.  
New sites excavated for veneer  
stone and slope boulder removal.  
Both Melluzzo trucks loaded with  
stone and shipped to Melluzzo pit  
in Phoenix for future sales.

Signs posted and pictures taken.  
Loader transported back to  
Duane's yard in East Mesa.

RECEIVED  
L.M. AZ STATE OFFICE  
NOV 13 10 41 AM '88  
PHOENIX, ARIZONA



72737  
SR

STATE OF \_\_\_\_\_  
COUNTY OF \_\_\_\_\_  
Witness my hand and Official Seal.  
Indexed \_\_\_\_\_ Paged \_\_\_\_\_ Blotted \_\_\_\_\_

\_\_\_\_\_ by certify that the within instrument was  
filed for record in \_\_\_\_\_ County,  
State of \_\_\_\_\_  
County Recorder

No. \_\_\_\_\_  
Book \_\_\_\_\_ Page \_\_\_\_\_  
Date: \_\_\_\_\_  
Request of: \_\_\_\_\_

By \_\_\_\_\_ Deputy \_\_\_\_\_ Fee \_\_\_\_\_

When recorded, mail to:

# AFFIDAVIT OF PERFORMANCE OF ANNUAL WORK

(Mining Claim)

State of ARIZ.  
County of MARICOPA

A.M.C 72737

AFF. LABOR (AL)

FRANK MELLUZZO

10609 N. 8<sup>th</sup> ST.

PHOENIX ARIZ. 85020

being first duly sworn according to law, depose and say that I am a citizen of the United States, more than eighteen years of age, and that all of the facts set forth in this affidavit are true and correct according to the best of my knowledge, information and belief:

1. That I am personally acquainted with the mining claim named SUNBURST #7, situated in the NEW RIVER Mining District, MARICOPA County, \_\_\_\_\_, the location of which is recorded in the office of the County Recorder of said County in Book BK 6645, Page(s) 708. Notice of location is posted in Section 22, Township 7N., Range 2E Base and Meridian \_\_\_\_\_.

2. That between the dates of SEPT. 1 1987 and SEPT. 1 1988 at least ONE HUNDRED DOLLARS PER CLAIM (100<sup>00</sup> P.C.) dollars worth of work and improvements were done and performed upon this claim not including location work;

3. That the work and improvements were made by and at the expense of FRANK MELLUZZO, owner(s) of the mine, for the purpose of complying with the laws of the United States pertaining to assessments or annual work;

4. That the following individuals were employed to perform the work and improvements alleged herein: SEE EX.


5. The work and improvements performed were SEE EX.

Dated Nov 14 1988

Frank Melluzzo  
SIGNATURE

DEPOSED AND SWORN TO before me, a Notary Public, this 14 day of Nov 1988, by Frank Melluzzo

MY COMMISSION EXPIRES \_\_\_\_\_



RECEIVED  
BIRMINGHAM STATE OFFICE  
NOV 1 10 41 AM '88  
PHOENIX, ARIZONA



1988-89  
ASSESSMENT Work

SUNBURST CLAIMS

B-26/27-88

Duane's Loader Service - 950 CAT Loader  
PRECISION HEAVY HAUL - TRANSPORT  
Melluzzo Stone Co, Inc  
MSC #3 - bobtail  
MSC #4 - 10 wheel.

B-26 Loader transported to  
older DUMMAY SITE on west face  
OF OUTCROP. VARIOUS Stone AND  
WISAPLE boulders stockpiled.

B-27

Both Melluzzo TRUCKS Loaded and  
STONE shipped to Melluzzo PIT in  
PHOENIX. 1987/88 Stone sales +  
SIGNS posted - PICTURES TAKEN

RECEIVED  
L. M. AZ STATE OFFICE  
MAY 10 10 41 AM '88  
PHOENIX ARIZONA

72700  
SR

STATE OF \_\_\_\_\_ )  
COUNTY OF \_\_\_\_\_ ) ss.  
Witness my hand and Official Seal.  
Indexed Paged Blotted

I hereby certify that the within instrument was  
filed for record in \_\_\_\_\_ County,  
State of \_\_\_\_\_  
County Recorder

No. \_\_\_\_\_  
Book \_\_\_\_\_ Page \_\_\_\_\_  
Date: \_\_\_\_\_  
Request of: \_\_\_\_\_

By \_\_\_\_\_ Deputy \_\_\_\_\_ Fee \_\_\_\_\_

When recorded, mail to:

### AFFIDAVIT OF PERFORMANCE OF ANNUAL WORK (Mining Claim)

State of ARIZ )  
County of MARICOPA ) ss.

A.M.C SEE

RECEIVED  
B.L.M. AZ STATE OFFICE  
NOV 15 10 42 AM '88  
PHOENIX, ARIZONA

I, FRANK MELLUZZO  
10609 N 8th ST.  
NAME ADDRESS

PHX. ARIZ. 85620  
CITY STATE ZIP

being first duly sworn according to law, depose and say that I am a citizen of the United States, more than eighteen years of age, and that all of the facts set forth in this affidavit are true and correct according to the best of my knowledge, information and belief:

1. That I am personally acquainted with the mining claim named GLORY ANNA GROUP, situated in the BLACK CANYON Mining District, YAVAPAI County, \_\_\_\_\_, the location of which is recorded in the office of the County Recorder of said County in Book A SEE, Page(s) EX., Notice of location is posted in Section \_\_\_\_\_, Township Alt RECORDED, Range \_\_\_\_\_, Base and Meridian:

2. That between the dates of SEPT. 1 1987 and SEPT. 1 1988 at least ONE HUNDRED DOLLARS PER CLAIM (\$100.00 P.C.) dollars worth of work and improvements were done and performed upon this claim not including location work;

3. That the work and improvements were made by and at the expense of FRANK MELLUZZO MELLUZZO STONE Co + CONTRACTOR, owner(s) of the mine for the purpose of complying with the laws of the United States pertaining to assessments or annual work;

4. That the following individuals were employed to perform the work and improvements alleged herein: SEE EX.

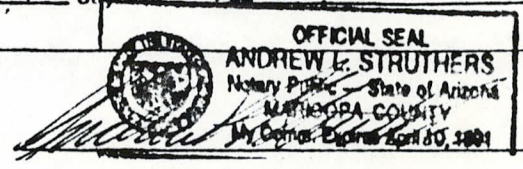
5. The work and improvements performed were SEE EX

Dated 14 Nov 1988

Frank Melluzzo  
SIGNATURE

SUBSCRIBED AND SWORN TO before me, a Notary Public, this 14 day of Nov 88, by FRANK MELLUZZO

MY COMMISSION EXPIRES \_\_\_\_\_



1988 - 89  
ASSESSMENT WORK

GLONTANINA CLAIMS

B-26-BB Duane's Loader Service  
950 CAT LOADER  
PRECISION HENUE HAUL - TRANSPORT  
Melluzzo Stone Co. Inc.  
MSC #3 - Bobtail  
MSC #4 - 10 Wheeler

RECEIVED  
BLM. AZ STATE OFFICE  
NOV 13 11 42 AM '88  
PHOENIX, ARIZONA

Loader transported to pavement end  
on Bumble Bee Rd. Roaded to MAIN  
Quarry site, Stockpile area and old  
SHATT site. EXISTING HAUL ROADS  
brushed and cleaned of debris.

NEW AREAS EXCAVATED FOR REMOVAL  
OF LARGE LANDSCAPE boulders and  
EXPOSURE of possible MINERAL bearing  
zones. Both Melluzzo TRUCKS loaded  
with LARGE boulders and shipped  
to Phoenix for later sales. 1987/88  
sales totaled  $\pm 33^6$  tons to CONTRACTORS  
AND general public. MAIN ENTRANCE to  
Area blocked, signs posted AND  
PICTURES TAKEN.



BLM

72723

500

# Melluzzo Stone Co., Inc.

■ DEER VALLEY GRANITE ■

OFF: 2150 W. EUGIE/PHX. 85020  
842-8510

PIT: 1965 E. BEARDSLEY/PHX. 85024  
867-9000

WAYNE F. MELLUZZO  
Pres./Treas.

MARY L. MELLUZZO  
Secy.

FRANK MELLUZZO  
Vice Pres. (Owner: 1953 - 1974)

INTENT To HOLD  
1987 - 88  
YAVAPAI COUNTY  
MILL-SITES

RECEIVED  
BLM, AZ STATE OFFICE  
NOV 13 10 42 AM '88  
PHOENIX, ARIZONA

①  
GOLD BULLION MILL-SITE ✓

Book 796 PAGE 82

AMC # 72723

Book

②  
GOLD BULLION MILL-SITE ✓

Book 987 PAGE 850

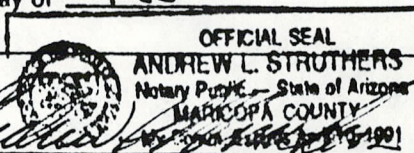
72724

Dated Nov 14 1988

Frank Melluzzo  
SIGNATURE

WAS DEPOSITED AND SWORN TO before me, a Notary Public, this 14 day of Nov

88 by Frank Melluzzo



MY COMMISSION EXPIRES \_\_\_\_\_

**EXHIBIT A**

NAME OF CLAIM	YAVAPAI COUNTY BOOK-----PAGE	U.S.B.L.M. SERIAL NO.
Glory Ann # 1	129--115	72700 .
Glory Ann # 2	129--116	72701 .
Glory Ann # 3	136--563	72702 .
Glory Ann # 4	136--564	72703 .
Glory Ann # 5	136--565	72704 .
La Dora # 1	136--566	72705 .
La Dora # 2	142--180	72706 .
La Dora # 3	142--181	72707 .
La Dora # 4	129--269	72708 .
Suzane # 1	144--341	72709 .
Suzane # 2	144--342	72710 .
Suzane # 3	144--343	72711 .
Suzane # 4	144--344	72712 .
Suzane # 5	144--345	72713 .
Suzane # 6	144--346	72714 .
Martha # 1	144--313	72715 .
Martha # 2	144--314	72716 .
Martha # 3	144--315	72717 .
Martha # 4	144--316	72718 .
Martha # 5	144--317	72719 .
Martha # 6	144--312	72720 .
88-4 /	144--310	72721 .
88-5 /	144--311	72722 .

RECEIVED  
BLM AZ STATE OFFICE  
PHOENIX, ARIZONA  
MAY 10 1968



STATE OF \_\_\_\_\_ )  
COUNTY OF \_\_\_\_\_ ) ss.  
Witness my hand and Official Seal.  
Indexed Paged Blotted

\_\_\_\_\_ hereby certify that the within instrument was  
\_\_\_\_\_ for record in \_\_\_\_\_ County,  
State of \_\_\_\_\_  
\_\_\_\_\_ County Recorder

Nc \_\_\_\_\_  
Bc \_\_\_\_\_ Page 72763  
Date: \_\_\_\_\_  
Request of: \_\_\_\_\_ *JK*

By \_\_\_\_\_ Deputy \_\_\_\_\_ Fee \_\_\_\_\_

When recorded, mail to:

### AFFIDAVIT OF PERFORMANCE OF ANNUAL WORK (Mining Claim)

*A.M.C SEE EX*

State of ARIZ )  
County of MARICOPA ) ss.

I, FRANK MELLUZZO  
NAME

10609 N. 8th ST  
ADDRESS

PHOENIX ARIZ 85020  
CITY STATE ZIP

being first duly sworn according to law, depose and say that I am a citizen of the United States, more than eighteen years of age, and that all of the facts set forth in this affidavit are true and correct according to the best of my knowledge, information and belief:

1. That I am personally acquainted with the mining claim named EL RAME GROUP  
SEE EX, situated in the WINFRED Mining District, MARICOPA County, \_\_\_\_\_, the location of which is recorded in the office of the County Recorder of said County in Book ALL, Page(s) RECORDED. Notice of location is posted in Section 4, Township SEE EX 4N, Range 3E.  
Base and Meridian: \_\_\_\_\_

2. That between the dates of SEPT. 1 1987 and SEPT 1 1988 at least 100<sup>00</sup> Per CLAIM (\$) dollars worth of work and improvements were done and performed upon this claim not including location work;

3. That the work and improvements were made by and at the expense of FRANK MELLUZZO, owner(s) of the mine for the purpose of complying with the laws of the United States pertaining to assessments or annual work;


4. That the following individuals were employed to perform the work and improvements alleged herein:  
SEE EX

5. The work and improvements performed were \_\_\_\_\_

Dated Nov. 14 1988 Frank Melluzzo  
SIGNATURE

SUBSCRIBED AND SWORN TO before me, a Notary Public, this 14 day of Nov. 1988, by FRANK MELLUZZO

MY COMMISSION EXPIRES \_\_\_\_\_



RECEIVED  
B.L.M. AZ STATE OFFICE  
NOV 13 10 40 AM '88  
PHOENIX, ARIZONA



1988-89  
ASSESSMENT WORK

Cave Creek Dam

This group of claims has now been fenced and included in State Land TRUST Area. Bob Cecil of ASLD, was contacted and gave Melluzzo Stone permission to put their lock on state fencing on the western boundary of the claims.

Melluzzo Stone 980 CAT Loader and MSC #3 to site for removal of surface veneer stone removed and sold to various P&C contractor  
B-31-88

WATNE Melluzzo and Melluzzo Stone to employee Bruce Sotley to original QUARRY SITE FOR red crushed ~~ELITE~~ <sup>ELITE</sup> MATERIAL - POSTED SIGNS AND <sup>PHOTOGRAPH</sup> PICTURES.

RECEIVED  
STATE OFFICE  
JUL 41 AM '88  
PHOENIX, ARIZONA

EXHIBIT

RECORDED

CLAIM

A.M.C.

BOOK

PAGE

EL. RAME ✓	2154	224	727 63
EL RAME #1 ✓	2154	225	727 64
EL RAME #9	2154	233	727 72
EL RAME #10	2154	234	727 73
EL RAME #18	2154	242	727 81
EL RAME #19	2154	243	727 82
EL RAME #20	2154	244	727 83
EL RAME #21	2154	245	727 84
EL RAME #35 ✓	3227	239	727 98 X
EL RAME 43 ✓	3227	246	<del>727 05</del> ✓ 72805

72805

RECEIVED  
B.L.M. AZ STATE OFFICE  
NOV 13 10 41 AM '88  
PHOENIX, ARIZONA

72249

72700

Page 131612

203999

STATE OF  
COUNTY OF  
Witness my hand and Official Seal.  
Indexed Paged Filled

I hereby certify that the within instrument was  
filed for record in \_\_\_\_\_ County RECEIVED  
State of \_\_\_\_\_ B.L.M. AZ STATE OFFICE  
County Recorder Dec 30 Date: 12/28/87  
By \_\_\_\_\_ Deputy PHOENIX, ARIZONA

Mr. & Mrs. D. Melluzzo  
10609 N. 8th St.  
Phoenix, Ariz. 85020

### AFFIDAVIT OF PERFORMANCE OF ANNUAL WORK (Mining Claim)

A.M.C SEE EX.

State of ARIZ.  
County of MARICOPA

FRANK MELLUZZO  
10609 N. 8th St.

PHX. ARIZ 85020

being first duly sworn according to law, depose and say that I am a citizen of the United States, more than eighteen years of age, and that all of the facts set forth in this affidavit are true and correct according to the best of my knowledge, information and belief:

1. That I am personally acquainted with the mining claim named GOLD BULLION GROUP, situated in the CHERRY Mining District, YAVAPAI County, the location of which is recorded in the office of the County Recorder of said County in Book ALL RECORDED, Page(s) \_\_\_\_\_, Notice of location is posted in Section \_\_\_\_\_, Township SEE LIST, Range \_\_\_\_\_.

2. That between the dates of SEPT. 1, 1986 and SEPT. 1, 1987 at least ONE HUNDRED DOLLARS PER CLAIM (100.00 P.C.) dollars worth of work and improvements were done and performed upon this claim not including location work;

3. That the work and improvements were made by and at the expense of FRANK MELLUZZO, owner(s) of the mine for the purpose of complying with the laws of the United States pertaining to assessments or annual work;

4. That the following individuals were employed to perform the work and improvements alleged herein: SEE EX

5. The work and improvements performed were: SEE EX

Dated 12-28-87 Frank Melluzzo  
SIGNATURE

SUBSCRIBED AND SWORN TO before me, a Notary Public, this 28 day of Dec. 19 87, by FRANK MELLUZZO

MY COMMISSION EXPIRES \_\_\_\_\_  
OFFICIAL SEAL  
JANE S. LOVELAND  
NOTARY PUBLIC - ARIZONA  
MARICOPA COUNTY  
My Comm. expires May 11, 1992

Jane S. Loveland  
NOTARY PUBLIC



86/87

GOLD BULLION GROUP

FENCED SHAFTS ON BULLION

+ GOLD SHAD FENCE CO  
DEWEY

SAMPLED + DRILLED  
WORKERS

DAVE JACOBS  
BILL WILLIAMS + 2 MEN  
BOB FRANKS  
HERB WILLIAMS  
JUDD BOWERS  
FRANK MELLUZZO

WORKED IN ADITS +

SAMPLED CORE DRILL

+ COMPRESSOR + TRUCKS

Frank Melluzzo



The following claims are in several groups and the labor was performed on the various claims in each for the benefit of the claims within each group.

		Bk	PG.	BK.	PG.
<del>Glinker Claim</del>	AMC	<del>72248</del>	<del>617/968</del>		
Boom Claim	AMC	72249	617/967		
Duplex Claim	AMC	72250	617/968		
Gold Shad Claim	AMC	72251	617/970		
<del>Sunny Brook Claim</del>	AMC	<del>72252</del>	<del>617/971</del>		
N 1/2 E Alice Claim	AMC	72253	617/966		
Gold Bullion Mill Site	AMC	72723	927/850		duplicate
Gold Bullion Mill Site	AMC	72724	796/082		
M.O. Ark	AMC	72725	465/033		
Minnie G. No. 1	AMC	72726	137/115		
Minnie G. No. 2	AMC	72727	137/116		
Volcano	AMC	72728	128/387		
Volcano No. 2	AMC	72729	133/544		
Volcano No. 3	AMC	72730	130/126		
Juniper	AMC	72731	128/288		
Reco No. 1	AMC	72732	136/150		
Reco No. 2	AMC	72733	140/275		
White Tail	AMC	72734	796/081		
White Tail No. 1	AMC	72735	796/080		
White Tail Protector	AMC	72736	796/079		
Luseekiseeki H 3	AMC	72740	144/070	AM	1388/292-2
Luseekiseeki - waka No. 3	AMC	72741	075/450	AM	1388/290-2
Gold Bullion No. 2	AMC	72742	144/071	AM	1388/274-2
Copper Bullion	AMC	72743	071/032		
Copper Bullion Extension	AMC	72744	136/373		
Copper Bullion No. 2	AMC	72745	113/363	AM	1388/294-2
Copper Bullion No. 3	AMC	72746	133/522	AM	1388/268-2
Apache No. 1	AMC	72747	136/371	AM	1388/270-2
Apache No. 2	AMC	72748	136/372	AM	1388/272-2
Nita	AMC	72749	941/903	AM	1388/276-2
Oneida	AMC	72750	089/472	AM	1388/278-2
Fowler's Watergate	AMC	72751	909/900	AM	1388/284-2
Fowler's Watergate No. 1	AMC	72752	922/272	AM	1388/280-2
Betty	AMC	72753	144/040	AM	1388/288-2
Mildred	AMC	72754	144/041	AM	1388/286-2
Mohawk	AMC	72755	089/473	AM	1388/282-2
Gold Hole	AMC	72756	557/916		

NAME OF CLAIMAMCBk.Pg.

W.M. # 1.	131612 .	1388	162 - 163
W.M. # 3 .	131613 .	1388	164 - 165
W.M. # 4 .	131614 .	1388	166 - 167
W.M. # 5 .	131615 .	1388	168 - 169
W.M. # 6 .	131616 .	1388	170 - 171
W.M. # 7 .	131617 .	1388	172 - 173
W.M. # 8 .	131618 .	1388	174 - 175
W.M. # 9 .	131619 .	1388	176 - 177
W.M. # 10 .	131620 .	1388	178 - 179
W.M. # 11 .	131621 .	1388	180 - 181
W.M. # 12 .	131622 .	1388	182 - 183
W.M. # 13 .	131623 .	1388	184 - 185
W.M. # 14 .	131624 .	1388	186 - 187
W.M. # 15 .	131625 .	1388	188 - 189
W.M. # 16 .	131626 .	1388	190 - 191
W.M. # 17 .	131627 .	1388	192 - 193
W.M. # 18 .	131628 .	1388	194 - 195
W.M. # 19 .	131629 .	1388	196 - 197
W.M. # 20 .	131630 .	1388	198 - 199
W.M. # 21 .	131631 .	1388	200 - 201
W.M. # 22 .	131632 .	1388	202 - 203
W.M. # 23 .	131633 .	1388	204 - 205
W.M. # 24 .	131634 .	1388	206 - 207
W.M. # 25 .	131635 .	1388	208 - 209
W.M. # 26 .	131636 .	1388	210 - 211
W.M. # 27 .	131637 .	1388	212 - 213
W.M. # 28 .	131638 .	1388	214 - 215
W.M. # 29 .	131639 .	1388	216 - 217
W.M. # 30 .	131640 .	1388	218 - 219
W.M. # 31 .	131641 .	1388	220 - 221
W.M. # 32 .	131642 .	1388	222 - 223
W.M. # 33 .	131643 .	1388	224 - 225
W.M. # 34 .	131644 .	1388	226 - 227
W.M. # 35 .	131645 .	1388	228 - 229
W.M. # 36 .	131646 .	1388	230 - 231
W.M. # 37 .	131647 .	1388	232 - 233
W.M. # 38 .	131648 .	1388	234 - 235
W.M. # 39 .	131649 .	1388	236 - 237
W.M. # 40 .	131650 .	1388	238 - 239
W.M. # 41 .	131651 .	1388	240 - 241
W.M. # 42 .	131652 .	1388	242 - 243
W.M. # 43 .	131653 .	1388	244 - 245
W.M. # 44 .	131654 .	1388	246 - 247
W.M. # 45 .	131655 .	1388	248 - 249
W.M. # 46 .	131656 .	1388	250 - 251
W.M. # 47 .	131657 .	1388	252 - 253
W.M. # 48 .	131658 .	1388	254 - 255
W.M. # 49 .	131659 .	1388	256 - 257
W.M. # 50 .	131660 .	1388	258 - 259
W.M. # 51 .	131661 .	1388	260 - 261
W.M. # 52 .	131662 .	1388	262 - 263
W.M. # 53 .	131663 .	1388	264 - 265
W.M. # 54 .	131664 .	1388	266 - 267



<u>NAME OF CLAIM</u>	<u>AMC NO.</u>	<u>BK.</u>	<u>PG.</u>
D&M 55	204003	1550	941-942
B&M 56	204004	1550	943-944
D&M 57	204005	1550	945-946
B&M 58	204006	1550	947-948
B&M 60	204007	1550	951-952
B&M 62	204008	1550	955-956
B&M 63	204009	1550	957-958
B&M 64	204010	1550	959-960
B&M 65	204011	1550	961-962
B&M 66	204012	1550	963-964
B&M 67	204013	1550	965-966
WM 59	204000	1550	949-950
WM 61	204001	1550	953-954
WM 67	204002	1550	969-970
El Toro	203999	1550	967-968

72700

STATE OF \_\_\_\_\_ )  
COUNTY OF \_\_\_\_\_ ) ss.  
Witness my hand and Official Seal.  
Indexed Paged Plotted

I hereby certify that the within instrument was No. \_\_\_\_\_  
filed for record in \_\_\_\_\_ County \_\_\_\_\_  
State of \_\_\_\_\_ RECEIVED  
B.L.H. AZ STATE OFFICE  
Request of: \_\_\_\_\_  
County Recorder DEC 30 2 18 PM '87

By \_\_\_\_\_  
Deputy PHOENIX, ARIZONA

Mr. & Mrs. F. Melluzzo  
When recorded, call 18th St.  
Phoenix, Ariz. 85020

### AFFIDAVIT OF PERFORMANCE OF ANNUAL WORK (Mining Claim)

A.M.C SEE EX.

State of ARIZ )  
County of MARICOPA ) ss.

1. FRANK MELLUZZO  
NAME  
10609 N. 8th ST.  
ADDRESS  
PHX. ARIZ. 85020  
CITY STATE ZIP

being first duly sworn according to law, depose and say that I am a citizen of the United States, more than eighteen years of age, and that all of the facts set forth in this affidavit are true and correct according to the best of my knowledge, information and belief:

1. That I am personally acquainted with the mining claim named GLORY ANNA GROUP, situated in the BLACK CANYON Mining District, YAVAPAI County, \_\_\_\_\_, the location of which is recorded in the office of the County Recorder of said County in Book A SEE, Page(s) EX., Notice of location is posted in Section \_\_\_\_\_, Township Alt RECORDED, Range \_\_\_\_\_, Base and Meridian \_\_\_\_\_.

2. That between the dates of SEPT. 1 1986 and SEPT. 1 1987 at least ONE HUNDRED DOLLARS PER CLAIM (\$100<sup>00</sup> P.C.) dollars worth of work and improvements were done and performed upon this claim not including location work;

3. That the work and improvements were made by and at the expense of FRANK MELLUZZO MELLUZZO STONE Co, owner(s) of the mine for the purpose of complying with the laws of the United States pertaining to assessments or annual work;

4. That the following individuals were employed to perform the work and improvements alleged herein: \_\_\_\_\_  
SEE EX.

5. The work and improvements performed were \_\_\_\_\_  
SEE EX

Dated 12-28-87 \_\_\_\_\_  
Frank Melluzzo  
SIGNATURE

SUBSCRIBED AND SWORN TO before me, a Notary Public, this 28 day of Dec. 1987, by FRANK MELLUZZO

MY COMMISSION EXPIRES \_\_\_\_\_  
  
Jane S. Loveland  
NOTARY PUBLIC

8-27-87

## GLODYANNA - ASSESSMENT

DUANCI Loader Service - 950 Cat Loader  
Charley - Operator

Jatel TRUCKING - TRANSPORT  
DALLAS - DRIVER

KNOCHER TRUCKING - Semi - End dump  
RAY - DRIVER

950 to PIT-AREA. Re-constructed  
and cleaned PIT-AREA NEAR old main  
shaft - brushed roads and excavated  
new rock removal QUARRY AREAS.

950 to UPPER holes - cleaned and  
excavated both AREAS - samples taken  
from holes #1; #2 and main  
shaft, ASSAYED AT ARIZ TEST LABS  
RESULTS available.

Semi-end dump hauled load of white  
QUARTZ boulders to Melluzzo Stone Co  
PIT - 1965 E. BENDISLEY.

Posted ASSESSMENT SIGNS



EXHIBIT A

NAME OF CLAIM	YAVAPAI COUNTY BOOK-----PAGE	U.S.B.L.M. SERIAL NO.
Glory Ann # 1 /	129--115	72700 .
Glory Ann # 2 /	129--116	72701 .
Glory Ann # 3 /	136--563	72702 .
Glory Ann # 4 /	136--564	72703 .
Glory Ann # 5 /	136--565	72704 .
La Dora # 1 /	136--566	72705 .
La Dora # 2 /	142--180	72706 .
La Dora # 3 /	142--181	72707 .
La Dora # 4 /	129--269	72708 .
Suzane # 1 /	144--341	72709 .
Suzane # 2 /	144--342	72710 .
Suzane # 3 /	144--343	72711 .
Suzane # 4 /	144--344	72712 .
Suzane # 5 /	144--345	72713 .
Suzane # 6 /	144--346	72714 .
Martha # 1 /	144--313	72715 .
Martha # 2 /	144--314	72716 .
Martha # 3 /	144--315	72717 .
Martha # 4 /	144--316	72718 .
Martha # 5 /	144--317	72719 .
Martha # 6 /	144--312	72720 .
88-4 /	144--310	72721 .
88-5 /	144--311	72722 .

11  
Mr. & Mrs. J. Melluzzo  
10609 N. 8th St.  
Phoenix, Ariz. 85020

# Melluzzo Stone Co., Inc.

■ DEER VALLEY GRANITE ■

OFF: 2150 W. EUGIE/PHX. 85020  
942-8510

PIT: 1965 E. BEARDSLEY/PHX. 85024  
867-9000

WAYNE F. MELLUZZO  
Pres./Treas.

MARY L. MELLUZZO  
Secy.

FRANK MELLUZZO  
Vice Pres. (Owner: 1953 - 1974)

INTENT To HOLD  
1986 - 87  
YAVAPAI COUNTY  
MILL-SITES

RECEIVED  
BLM. AZ STATE OFFICE  
DEC 30 2 18 PM '87  
PHOENIX, ARIZONA

①  
GOLD BULLION MILL-SITE

Book 796 PAGE 82  
AMC # 72723

Book

②  
GOLD BULLION MILL-SITE

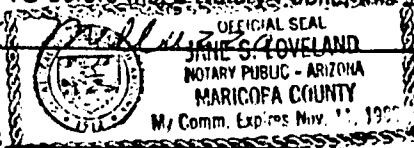
Book 987 PAGE 850

Dated 12-28-87

Frank Melluzzo  
SIGNATURE

SUBSCRIBED AND SWORN TO before me, a Notary Public, this 28 day of Dec

1987, by FRANK MELLUZZO



MY COMMISSION EXPIRES

Jane S. Loveland  
NOTARY PUBLIC

STATE OF \_\_\_\_\_  
COUNTY OF \_\_\_\_\_  
Witness my hand and Official Seal.  
Indexed Paged Blotted

hereby certify that the within instrument was  
filed for record in \_\_\_\_\_ County,  
State of \_\_\_\_\_  
County Recorder

Book RECEIVED Page \_\_\_\_\_  
B.L.M. AZ STATE OFFICE  
Request of:  
DEC 30 2 18 PM '87  
PHOENIX, ARIZONA

Mr. & Mrs. J. Melluzzo  
10609 N. 8th St.  
When recorded in Phoenix, Ariz. 85020

By \_\_\_\_\_  
Deputy

### AFFIDAVIT OF PERFORMANCE OF ANNUAL WORK (Mining Claim)

State of ARIZ.  
County of MARICOPA

A.M.C 72737

AFF LABOR (AL)

I, FRANK MELLUZZO  
10609 N. 8th St.  
NAME  
ADDRESS

PHOENIX ARIZ. 85020  
CITY STATE ZIP

being first duly sworn according to law, depose and say that I am a citizen of the United States, more than eighteen years of age, and that all of the facts set forth in this affidavit are true and correct according to the best of my knowledge, information and belief:

1. That I am personally acquainted with the mining claim named SUNBURST #7, situated in the NEW RIVER Mining District, MARICOPA County, the location of which is recorded in the office of the County Recorder of said County in Book DKT 6645, Page(s) 708. Notice of location is posted in Section 22, Township 7N., Range 2E.  
Base and Meridian:

2. That between the dates of SEPT. 1 1986 and SEPT. 1 1987 at least ONE HUNDRED DOLLARS PER CLAIM (5 100<sup>00</sup> P.C.) dollars worth of work and improvements were done and performed upon this claim not including location work;

3. That the work and improvements were made by and at the expense of FRANK MELLUZZO + MELLUZZO STONE CO., owner(s) of the mine for the purpose of complying with the laws of the United States pertaining to assessments or annual work;

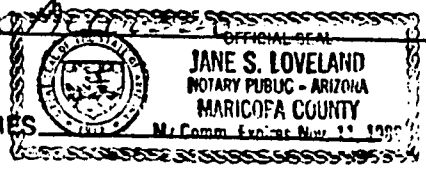
4. That the following individuals were employed to perform the work and improvements alleged herein: SEE EX.

5. The work and improvements performed were SEE EX.

Dated 12-28-87

Frank Melluzzo  
SIGNATURE

SUBSCRIBED AND SWORN TO before me, a Notary Public, this 28 day of DEC. 1987, by FRANK MELLUZZO



Jane S. Loveland  
NOTARY PUBLIC

MY COMMISSION EXPIRES \_\_\_\_\_



B-27-87  
Sunburst Assessment

NUANE'S Loader Service - 950 CAT Loader  
Charley - Operator

TATEL Trucking - Transport  
- DALLAS - DRIVER

KNOCKED TRUCKING - Semi - End Dump  
LIT - DRIVER

950 to QUARRY SITE - LOCATED NEAR  
EDGE OF MOUNTAIN FACING I-17  
EXCAVATED NEW BUILDING STONE  
REMOVAL SITES - RE-ESTABLISHED  
QUARRY ROADS.  
Semi loaded Load of building  
stone and boulders to Mellor's Stone  
PIT - FIVE E. BENDLEY

POSTED ASSESSMENT SIGNS

4- STATE OF \_\_\_\_\_ }  
COUNTY OF \_\_\_\_\_ } ss.  
Witness my hand and Official Seal.  
Indexed Paged Blotted

I hereby certify that the within instrument was  
filed for record in \_\_\_\_\_ County.  
State of \_\_\_\_\_

Book \_\_\_\_\_ Page \_\_\_\_\_

Date: RECEIVED  
B.L.M. AZ STATE OFFICE

County Recorder  
By \_\_\_\_\_ Deputy

DEC 30 2 18 PM '87

Mr. & Mrs. J. Melluzzo  
10609 N. 8th St.  
Phoenix, Ariz. 85020  
When recorded, mail to:

PHOENIX, ARIZONA

## AFFIDAVIT OF PERFORMANCE OF ANNUAL WORK (Mining Claim)

A.M.C - 72738 = 72739

State of ARIZ.

County of MARICOPA.

1. FRANK MELLUZZO

10609 N. 8th ST.

NAME  
ADDRESS

PHX.

CITY

ARIZ.

STATE

85020

ZIP

being first duly sworn according to law, depose and say that I am a citizen of the United States, more than eighteen years of age, and that all of the facts set forth in this affidavit are true and correct according to the best of my knowledge, information and belief:

1. That I am personally acquainted with the mining claim named MOSS BACK - MOSS BACK #1

, situated in the NEW RIVER Mining District, MARICOPA County, \_\_\_\_\_, the location of which is recorded in the office of the County Recorder of said County in Book DKT 6701, Page(s) 591 = 592. Notice of location is posted in Section 28, Township 5N, Range 1E.

Base and Meridian:

2. That between the dates of SEPT. 1 1986 and SEPT. 1 1987 at least ONE HUNDRED DOLLARS PER CLAIM (\$100.00 P.C.) dollars worth of work and improvements were done and performed upon this claim not including location work;

3. That the work and improvements were made by and at the expense of FRANK MELLUZZO MELLUZZO STONE CO., owner(s) of the mine for the purpose of complying with the laws of the United States pertaining to assessments or annual work;

4. That the following individuals were employed to perform the work and improvements alleged herein; \_\_\_\_\_

SEE EX

5. The work and improvements performed were \_\_\_\_\_

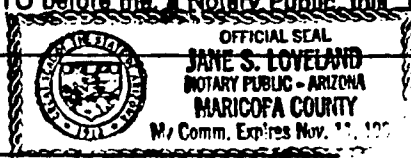
SEE EX

Dated 12-28-87

Frank Melluzzo  
SIGNATURE

SUBSCRIBED AND SWORN TO before me a Notary Public, this 28 day of Dec.

1987, by \_\_\_\_\_



Frank Melluzzo

MY COMMISSION EXPIRES \_\_\_\_\_

Jane S. Loveland  
NOTARY PUBLIC

8-28-87

## Mossback Assessment

Duitre's Lumber Service - 950 Cat Loads  
Chandler - Operator

Total Trucking - Transport  
Dallas - Driver

Knobel Trucking - Semi-End Dump  
Ray - Driver

950 to West side of Moss rock  
mountain. Cut new quarry site for  
removal of building stone and  
waterfall boulders. Extensive work  
found done by large dozer -  
do not know who did work -  
Semi - loaded load of bldg stone  
and Moss boulders to Mellor Stone  
N.T. - 1965 E. Bantley

Posted new Assessment Signs.



STATE OF  
COUNTY OF

Witness my hand and Official Seal.

Indexed Paged Blotted

Mr. & Mrs. J. Melluzzo  
10609 N. 6th St.

Phoenix, Ariz. 85020

When recorded, mail to:

I hereby certify that the within instrument was  
filed for record in \_\_\_\_\_ County,  
State of \_\_\_\_\_

County Recorder

By \_\_\_\_\_  
Deputy

Book \_\_\_\_\_ Page 72763

Date: \_\_\_\_\_  
Request of: \_\_\_\_\_

### AFFIDAVIT OF PERFORMANCE OF ANNUAL WORK

(Mining Claim)

State of ARIZ.

County of MARICOPA.

A.M.C 72763

RECEIVED  
BLM. AZ STATE OFFICE  
PHOENIX, ARIZONA  
DEC 30 2 17 PM '87

FRANK MELLUZZO  
NAME  
10609 N. 8th ST.  
ADDRESS

PHX. CITY ARIZ. STATE 85020 ZIP

being first duly sworn according to law, depose and say that I am a citizen of the United States, more than eighteen years of age, and that all of the facts set forth in this affidavit are true and correct according to the best of my knowledge, information and belief:

1. That I am personally acquainted with the mining claim named EL RAME + EL RAME 1 & 47, situated in the WINFRED District, MARICOPA County, the location of which is recorded in the office of the County Recorder of said County in Book ALL, Page(s) RECORDED. Notice of location is posted in Section 4, Township 4N, Range 3E. Base and Meridian:

2. That between the dates of SEPT. 1 - 1986 and SEPT. 1 1987 at least ONE HUNDRED DOLLARS PER CLAIM (100<sup>00</sup> P.C.) dollars worth of work and improvements were done and performed upon this claim not including location work;

3. That the work and improvements were made by and at the expense of FRANK MELLUZZO + MELLUZZO STONE CO, owner(s) of the mine for the purpose of complying with the laws of the United States pertaining to assessments or annual work;

4. That the following individuals were employed to perform the work and improvements alleged herein: SEE EX.

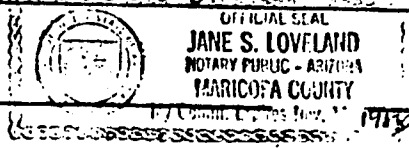
5. The work and improvements performed were: SEE EX.

Dated 12-28-87

Frank Melluzzo  
SIGNATURE

SUBSCRIBED AND SWORN TO before me, a Notary Public, this 28 day of DEC. 1987, by FRANK MELLUZZO

MY COMMISSION EXPIRES \_\_\_\_\_



Jane S. Loveland  
NOTARY PUBLIC

# LINE CREEK DAM

1987 - Assessment

Sept 2, 5, 10 - 1986

Melluzzo Stone Co 980 CAT Loader  
MISC # 3 Bobtail dump truck  
4 EMPLOYEES

Re-structured EXISTING ROADS  
Quarried and loaded 3-loads  
of surface building stone.  
Delivered stone to customer.  
Justed Signs

MAY 19 - 1987

MISC #3 DUMP - 980 CAT LOADER  
4 EMPLOYEES

Quarried and loaded one load  
surface building stone and  
delivered to customer. Cleared  
EXISTING ROADS.

closed

72765-72771

72774-72780

72785-72797

72799-72804

72806-72809

STATE OF  
COUNTY OF

Witness my hand and Official Seal.

Indexed Paged Blotted

I hereby certify that the within instrument was  
recorded for record in \_\_\_\_\_ County,  
State of \_\_\_\_\_

County Recorder

Date: \_\_\_\_\_  
Request of: \_\_\_\_\_

By \_\_\_\_\_  
Deputy

Fee: \_\_\_\_\_

72700 *ep*

When recorded, mail to:

# AFFIDAVIT OF PERFORMANCE OF ANNUAL WORK

(Mining Claim)

A.M.C SEE EX. A

State of ARIZ )  
County of YAVAPAI ) ss.

RECEIVED  
B.L.M. AZ STATE OFFICE

DEC 29 1986

7:45 A.M.

PHOENIX, ARIZONA

850 28  
ZIP

I, FRANK MELLUZZO  
NAME

706 E. PEORIA AVE  
ADDRESS

PHX.  
CITY

ARIZ.  
STATE

being first duly sworn according to law, depose and say that I am a citizen of the United States, more than eighteen years of age, and that all of the facts set forth in this affidavit are true and correct according to the best of my knowledge, information and belief:

1. That I am personally acquainted with the mining claim named GLORY ANNA GROUP, situated in the BLACK CANYON Mining District, YAVAPAI County, \_\_\_\_\_, the location of which is recorded in the office of the County Recorder of said County in Book A SEE, Page(s) EX.. Notice of location is posted in Section \_\_\_\_\_, Township ALL RECORDED, Range \_\_\_\_\_, Base and Meridian: \_\_\_\_\_

2. That between the dates of SEPT. 1 1985 and SEPT. 1 1986 at least ONE HUNDRED DOLLARS PER CLAIM (\$100.00 P.C.) dollars worth of work and improvements were done and performed upon this claim not including location work;

3. That the work and improvements were made by and at the expense of FRANK MELLUZZO MELLUZZO STONE Co, owner(s) of the mine for the purpose of complying with the laws of the United States pertaining to assessments or annual work;

4. That the following individuals were employed to perform the work and improvements alleged herein: \_\_\_\_\_  
SEE EX.

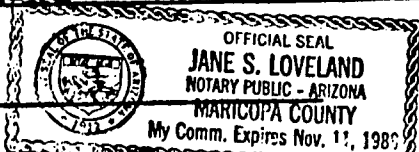
5. The work and improvements performed were \_\_\_\_\_  
SEE EX

Dated Dec 19 1986

Frank Melluzzo  
SIGNATURE

SUBSCRIBED AND SWORN TO before me, a Notary Public, this 19 day of DEC. 19 86, by FRANK MELLUZZO

MY COMMISSION EXPIRES



Jane S. Loveland  
NOTARY PUBLIC



86/87

ASSESSMENT

8-1-86

GLORYANNAS

Tatel TRUCKING - TRANSPORT - DALLAS (DRIV

DUANE'S Loader SERV - 950 CAT Loader  
Joe - Operator

Knobel TRUCKING - END DUMP  
EARL - DRIVER

1 Semi Load QUARTZ boulders  
to McMUZZO Stone Co PIT - PHOENIX

CLEARED LOADING AREA AROUND  
MAIN SHUTT NEAR ROAD.

Loader to OUTCROPPINGS AT CENTER  
OF CLAIMS - CLEARED OLD OUTCROPPINGS  
AND MOVED MATERIAL TO UNCOVER  
NEW MINERAL AREAS.

SAMPLED 3 SITES - ASSAYS TO FOLLOW

POSTED ASSESSMENT SIGNS

RECEIVED  
B.L.M. AZ STATE OFFICE

DEC 25 1986

7:45 A.M.  
PHOENIX, ARIZONA

EXHIBIT A

NAME OF CLAIM	YAVAPAI COUNTY BOOK-----PAGE	U.S.B.L.M. SERIAL NO.
Glory Ann # 1	129--115	72700
Glory Ann # 2 ✓	129--116	72701
Glory Ann # 3	136--563	72702 ✓
Glory Ann # 4	136--564	72703
Glory Ann # 5	136--565	72704
La Dora # 1	136--566	72705
La Dora # 2 ✓	142--180	72706 ✓
La Dora # 3	142--181	72707 ✓
La Dora # 4	129--269	72708
Suzane # 1	144--341	72709
Suzane # 2	144--342	72710
Suzane # 3	144--343	72711 ✓
Suzane # 4 ✓	144--344	72712 ✓
Suzane # 5	144--345	72713
Suzane # 6	144--346	72714
Martha # 1	144--313	72715
Martha # 2	144--314	72716
Martha # 3 ✓	144--315	72717 ✓
Martha # 4	144--316	72718
Martha # 5	144--317	72719
Martha # 6	144--312	72720
88-4 ✓	144--310	72721 ✓
88-5	144--311	72722 ✓

RECEIVED  
B.L.M. AZ STATE OFFICE  
DEC 20 1986  
7:45 A.M.  
PHOENIX, ARIZONA

203999 13/6/2 72248 72723

STATE OF  
COUNTY OF  
Witness my hand and Official Seal.  
Indexed Paged Blotted

I hereby certify that the within instrument was  
filed for record in \_\_\_\_\_ County.  
State of \_\_\_\_\_  
County Recorder

No. \_\_\_\_\_  
Book \_\_\_\_\_ Page \_\_\_\_\_  
Date: \_\_\_\_\_  
Request of: \_\_\_\_\_

By \_\_\_\_\_ Deputy \_\_\_\_\_ Fee \_\_\_\_\_

When recorded, mail to:

### AFFIDAVIT OF PERFORMANCE OF ANNUAL WORK (Mining Claim)

A.M.C SEE EX.

State of ARIZ.  
County of YAVAPAI

RECEIVED  
B.L.M. AZ STATE OFFICE  
DEC 20 1986

I, FRANK MELLUZZO  
706 E. PEORIA AVE  
PHX. ARIZ. 85020  
NAME ADDRESS CITY STATE ZIP

7:45 AM,  
PHOENIX, ARIZONA

being first duty sworn according to law, depose and say that I am a citizen of the United States, more than eighteen years of age, and that all of the facts set forth in this affidavit are true and correct according to the best of my knowledge, information and belief:

- That I am personally acquainted with the mining claim named GOLD BUBBLION GROUP, situated in the CHERRY Mining District, YAVAPAI County, \_\_\_\_\_, the location of which is recorded in the office of the County Recorder of said County in Book ALL RECORDED, Page(s) \_\_\_\_\_, Notice of location is posted in Section \_\_\_\_\_, Township SEE LIST, Range \_\_\_\_\_, Base and Meridian: \_\_\_\_\_
- That between the dates of SEPT. 1 1985 and SEPT. 1 1986 at least ONE HUNDRED DOLLARS PER CLAIM (\$100.00 P.C.) dollars worth of work and improvements were done and performed upon this claim not including location work;
- That the work and improvements were made by and at the expense of FRANK MELLUZZO WILLIAMS & BOWERS, owner(s) of the mine for the purpose of complying with the laws of the United States pertaining to assessments or annual work;
- That the following individuals were employed to perform the work and improvements alleged herein: SEE EX
- The work and improvements performed were SEE EX

Dated Dec 19 1986 Frank Melluzzo  
SIGNATURE

SUBSCRIBED AND SWORN TO before me, a Notary Public, this 19 day of DEC. 1986, by FRANK MELLUZZO

MY COMMISSION EXPIRES \_\_\_\_\_  
OFFICIAL SEAL  
JANE S. LOVELAND  
NOTARY PUBLIC - ARIZONA  
MARICOPA COUNTY  
My Comm. Expires Nov. 1, 1988

Jane S. Loveland  
NOTARY PUBLIC



86 - 87 ASSESSMENT  
GOLD BULLION GROUP

MELLUZZO STONE Co + Eq.

DAN MAHER - B. WILLIAMS + Eq

DAVE JACOBS - RON LIPS + Eq

CRAIG WHITSELL + Eq HERB WILLIAMS  
JUDD BOWERS

CLEAN ADITS DRILLED +

SAMPLED 360 ~~ft~~ <sup>sq</sup> TUNES

PAINTED + RE SET CORNERS

REPAIRS WASHED OUT ROADS

SAMPLED dk VIEWS CORE DRILLED

+ CHIP SAMPLE

RECEIVED  
B.L.M. AZ STATE OFFICE  
DEC 29 1986  
7:45 A.M.  
PHOENIX, ARIZONA



RECEIVED  
B.L.M. AZ STATE OFFICE

DEC 29 1986

7:45 A.M.  
PHOENIX, ARIZONA

The following claims are in several groups and the labor was performed on the various claims in each for the benefit of the claims within each group.

2

		Bk	PG.	BK.	PG.
Clinker Claim ✓	AMC	✓72248	617/968		
Boom Claim ✓	AMC	✓72249	617/967		
Duplex Claim ✓	AMC	✓72250	617/968		
Gold Shad Claim ✓	AMC	✓72251	617/970		
* Sunny Brook Claim ✓	AMC	✓72252	617/971		
z Alice Claim ✓	AMC	✓72253	617/966		
Gold Bullion Mill Site	AMC	72723	927/850		✓
Gold Bullion Mill Site	AMC	72724	796/082		✓
MO, Ark	AMC	72725	465/033		
Minnie G. No. 1	AMC	72726	137/115		
Minnie G. No. 2	AMC	72727	137/116		
Volcano	AMC	72728	128/387		
Volcano No. 2	AMC	72729	133/544		
Volcano No. 3	AMC	72730	130/126		
Juniper	AMC	72731	128/288		
Reco No. 1	AMC	72732	136/150		
Reco No. 2	AMC	72733	140/275		
White Tail	AMC	72734	796/081		
White Tail No. 1	AMC	72735	796/080		
White Tail Protector ✓	AMC	✓72736	796/079		
✓ Luseekiseeki H 3	AMC	72740	144/070	AM	1388/292-2
• Luseekiseeki - waka No. 3	AMC	72741	075/450	AM	1388/290-2
• Gold Bullion No. 2	AMC	72742	144/071	AM	1388/274-2
Copper Bullion	AMC	72743	071/032		
Copper Bullion Extension	AMC	72744	136/373		
• Copper Bullion No. 2	AMC	72745	113/383	AM	1388/294-2
• Copper Bullion No. 3	AMC	72746	133/522	AM	1388/268-2
• Apache No. 1	AMC	72747	136/371	AM	1388/270-2
✓ Apache No. 2	AMC	✓72748	136/372	AM	1388/272-2
• Nita	AMC	72749	941/903	AM	1388/276-2
• Oneida	AMC	72750	089/472	AM	1388/278-2
• Fowler's Watergate	AMC	72751	909/900	AM	1388/284-2
• Fowler's Watergate No. 1	AMC	72752	922/272	AM	1388/280-2
• Betty	AMC	72753	144/040	AM	1388/288-2
• Mildred	AMC	72754	144/041	AM	1388/286-2
• Mohawk	AMC	72755	089/473	AM	1388/282-2
✓ Gold Hole	AMC	✓72756	557/918		

NAME OF CLAIM

AMC

Bk.

Pg.

W.M. # 1 ✓	131612	1388	162 - 163
W.M. # 3 ✓	131613	1388	164 - 165
W.M. # 4	131614	1388	166 - 167
W.M. # 5	131615	1388	168 - 169
W.M. # 6	131616	1388	170 - 171
W.M. # 7	131617	1388	172 - 173
W.M. # 8	131618	1388	174 - 175
W.M. # 9	131619	1388	176 - 177
W.M. # 10	131620	1388	178 - 179
W.M. # 11	131621	1388	180 - 181
W.M. # 12	131622	1388	182 - 183
W.M. # 13	131623	1388	184 - 185
W.M. # 14	131624	1388	186 - 187
W.M. # 15	131625	1388	188 - 189
W.M. # 16	131626	1388	190 - 191
W.M. # 17	131627	1388	192 - 193
W.M. # 18	131628	1388	194 - 195
W.M. # 19	131629	1388	196 - 197
W.M. # 20	131630	1388	198 - 199
W.M. # 21	131631	1388	200 - 201
W.M. # 22	131632	1388	202 - 203
W.M. # 23	131633	1388	204 - 205
W.M. # 24	131634	1388	206 - 207
W.M. # 25	131635	1388	208 - 209
W.M. # 26	131636	1388	210 - 211
W.M. # 27	131637	1388	212 - 213
W.M. # 28	131638	1388	214 - 215
W.M. # 29	131639	1388	216 - 217
W.M. # 30	131640	1388	218 - 219
W.M. # 31	131641	1388	220 - 221
W.M. # 32	131642	1388	222 - 223
W.M. # 33	131643	1388	224 - 225
W.M. # 34	131644	1388	226 - 227
W.M. # 35	131645	1388	228 - 229
W.M. # 36	131646	1388	230 - 231
W.M. # 37	131647	1388	232 - 233
W.M. # 38	131648	1388	234 - 235
W.M. # 39	131649	1388	236 - 237
W.M. # 40	131650	1388	238 - 239
W.M. # 41	131651	1388	240 - 241
W.M. # 42	131652	1388	242 - 243
W.M. # 43	131653	1388	244 - 245
W.M. # 44	131654	1388	246 - 247
W.M. # 45	131655	1388	248 - 249
W.M. # 46	131656	1388	250 - 251
W.M. # 47	131657	1388	252 - 253
W.M. # 48	131658	1388	254 - 255
W.M. # 49	131659	1388	256 - 257
W.M. # 50	131660	1388	258 - 259
W.M. # 51	131661	1388	260 - 261
W.M. # 52	131662	1388	262 - 263
W.M. # 53	131663	1388	264 - 265
W.M. # 54 ✓	131664	1388	266 - 267

RECEIVED  
B.L.M. AZ STATE OFFICE

DEC 20 1986

7:45 A.M.  
PHOENIX, ARIZONA



<u>NAME OF CLAIM</u>	<u>AMC NO.</u>	<u>BK.</u>	<u>PG.</u>
B&M 55 ✓	204003 ✓	1550	941-942
B&M 56	204004	1550	943-944
D&M 57	204005	1550	945-946
B&M 58 ✓	204006 ✓	1550	947-948
B&M 60 ✓	204007 ✓	1550	951-952
B&M 62 ✓	204008 ✓	1550	955-956
B&M 63	204009	1550	957-958
B&M 64	204010	1550	959-960
B&M 65	204011	1550	961-962
B&M 66	204012	1550	963-964
B&M 67 ✓	204013 ✓	1550	965-966
WM 59 ✓	204000	1550	949-950
WM 61 ✓	204001	1550	953-954
WM 67 ✓	204002	1550	969-970
El Toro ✓	203999	1550	967-968

RECEIVED  
 B.L.M. AZ STATE OFFICE  
 DEC 28 1986  
 7:45 A.M.  
 PHOENIX, ARIZONA

72723

# Melluzzo Stone Co., Inc.

■ DEER VALLEY GRANITE ■

OFF: 2159 W. EUGIE/PHX. 85029  
942-8510

PIT: 1965 E. BEARDSLEY/PHX. 85024  
867-9000

WAYNE F. MELLUZZO  
Pres./Treas.

MARY L. MELLUZZO  
Secy.

FRANK MELLUZZO  
Vice Pres. (Owner: 1953 - 1974)

INTENT To HOLD  
1986 - 87

MILL-SITES

RECEIVED  
B.L.M. AZ STATE OFFICE  
DEC 29 1986  
7:45 A.M.  
PHOENIX, ARIZONA

①  
GOLD BULLION MILL-SITE

BOOK 796 PAGE 82

AMC # 72723 ✓

~~Book~~

②  
GOLD BULLION MILL-SITE

BOOK 987 PAGE 850

AMC 72724 ✓

DEC. 19. 1986

Frank Melluzzo

FRANK MELLUZZO

STATE OF \_\_\_\_\_  
COUNTY OF \_\_\_\_\_  
Witness my hand and Official Seal.  
Indexed Paged Blotted

hereby certify that the within instrument was  
filed for record in \_\_\_\_\_ County,  
State of \_\_\_\_\_  
County Recorder

Book \_\_\_\_\_ Page \_\_\_\_\_  
Date: \_\_\_\_\_  
Request of: \_\_\_\_\_

By \_\_\_\_\_ Deputy \_\_\_\_\_ Fee \_\_\_\_\_

When recorded, mail to:

### AFFIDAVIT OF PERFORMANCE OF ANNUAL WORK (Mining Claim)

State of ARIZ.  
County of MARICOPA

A.M.C 72737

RECEIVED  
B.L.M. AZ STATE OFFICE  
DEC 29 1986

I, FRANK MELLUZZO  
NAME  
706 E. PEORIA AVE.  
ADDRESS  
PHOENIX ARIZ.  
CITY STATE ZIP  
85020

7:45 AM  
PHOENIX, ARIZONA  
85020

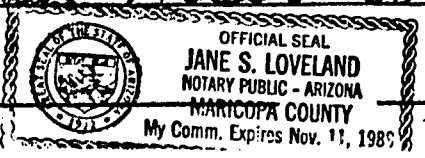
being first duly sworn according to law, depose and say that I am a citizen of the United States, more than eighteen years of age, and that all of the facts set forth in this affidavit are true and correct according to the best of my knowledge, information and belief:

- That I am personally acquainted with the mining claim named SUNBURST # 7, situated in the NEW RIVER Mining District, MARICOPA County, the location of which is recorded in the office of the County Recorder of said County in Book PKT 6645, Page(s) 708. Notice of location is posted in Section 22, Township 7N., Range 2E. Base and Meridian;
- That between the dates of SEPT. 1 1985 and SEPT. 1 1986 at least ONE HUNDRED DOLLARS PER CLAIM (\$100<sup>00</sup> P.C.) dollars worth of work and improvements were done and performed upon this claim not including location work;
- That the work and improvements were made by and at the expense of FRANK MELLUZZO + MELLUZZO STONE CO., owner(s) of the mine for the purpose of complying with the laws of the United States pertaining to assessments or annual work;
- That the following individuals were employed to perform the work and improvements alleged herein; SEE EX.
- The work and improvements performed were SEE EX.

Dated Dec 19 1986 Frank Melluzzo  
SIGNATURE

SUBSCRIBED AND SWORN TO before me, a Notary Public, this 19<sup>th</sup> day of December 19 86, by FRANK MELLUZZO

MY COMMISSION EXPIRES \_\_\_\_\_



Jane S. Loveland  
NOTARY PUBLIC



86/87 Assessment

8-7-86

## SUNBURST CLAIMS

DUANE'S Loader Load - 950 Cat Loader  
Joe - Operator

KNOCH TRUCKING - Earl DUND  
EARL - Driver

Melluzzo Stone Co - Bruce Sottler

1 - Semi Load building Stone to  
Melluzzo Stone Co Pit - Phx

Excavated new area for future  
building Stone Quarry Site.

Old Signs from PAST ASSESSMENT  
in place - Added 86/87 DATES

RECEIVED  
B.L.M. AZ STATE OFFICE

DEC 20 1986

7:45 A.M.  
PHOENIX, ARIZONA

72738

STATE OF \_\_\_\_\_  
COUNTY OF \_\_\_\_\_  
Witness my hand and Official Seal.  
Indexed Paged Blotted

I hereby certify that the within instrument was  
filed for record in \_\_\_\_\_ County,  
State of \_\_\_\_\_  
County Recorder

Book \_\_\_\_\_ Page \_\_\_\_\_  
Date: \_\_\_\_\_  
Request of: \_\_\_\_\_

By \_\_\_\_\_ Deputy \_\_\_\_\_ Fee \_\_\_\_\_

When recorded, mail to:

### AFFIDAVIT OF PERFORMANCE OF ANNUAL WORK (Mining Claim)

A.M.C - 72738 = 72739

State of ARIZ.  
County of MARICOPA. ) ss.

RECEIVED  
B.L.M. AZ STATE OFFICE  
DEC 23 1986

I, FRANK MELLUZZO  
NAME

706 E. PEORIA AVE  
ADDRESS  
PHX. ARIZ. CITY STATE  
85020 ZIP  
7:45 A.M.  
PHOENIX, ARIZONA

being first duly sworn according to law, depose and say that I am a citizen of the United States, more than eighteen years of age, and that all of the facts set forth in this affidavit are true and correct according to the best of my knowledge, information and belief:

1. That I am personally acquainted with the mining claim named MOSS BACK - MOSS BACK #1, situated in the NEW RIVER Mining District, MARICOPA County, \_\_\_\_\_, the location of which is recorded in the office of the County Recorder of said County in Book 6701, Page(s) 591 - 592. Notice of location is posted in Section 28, Township 5N, Range 1E. Base and Meridian:

2. That between the dates of SEPT. 1 1985 and SEPT. 1 1986 at least ONE HUNDRED DOLLARS PER CLAIM (\$100.00 PC) dollars worth of work and improvements were done and performed upon this claim not including location work;

3. That the work and improvements were made by and at the expense of FRANK MELLUZZO MELLUZZO STONE CO., owner(s) of the mine for the purpose of complying with the laws of the United States pertaining to assessments or annual work;

4. That the following individuals were employed to perform the work and improvements alleged herein; SEE EX

5. The work and improvements performed were SEE EX

Dated Dec. 19 1986 Frank Melluzzo  
SIGNATURE

SUBSCRIBED AND SWORN TO before me, a Notary Public, this 19th day of Dec 19 86, by FRANK MELLUZZO

MY COMMISSION EXPIRES \_\_\_\_\_  
OFFICIAL SEAL  
JANE S. LOVELAND  
NOTARY PUBLIC - ARIZONA  
MARICOPA COUNTY  
My Comm. Expires Nov. 11, 1988

Jane S. Loveland  
NOTARY PUBLIC

86/87 Assessment

8-2-86

- Moss Rock -

Duane's Loader Serv - 950 Cat Loader  
Joe - Operator

Knoche Trucking - End Dump  
Earl - Driver

Melluzzo Stone Co - Bruce Sottler

1 - Semi Load Moss Rock Vendor  
& Boulders to Melluzzo Stone Co  
DIT - Phx

Built roads to 2 new Quarry  
sites -

Posted Assessment Signs

RECEIVED  
B.L.M. AZ STATE OFFICE  
DEC 23 1986  
7:45 A.M.  
PHOENIX, ARIZONA



STATE OF  
COUNTY OF

Witness my hand and Official Seal.

Indexed Paged Blotted

I hereby certify that the within instrument was  
filed for record in \_\_\_\_\_ County,  
State of \_\_\_\_\_

County Recorder

By \_\_\_\_\_  
Deputy

Fee

Date: \_\_\_\_\_  
Request of: \_\_\_\_\_

Page \_\_\_\_\_

72763

When recorded, mail to:

### AFFIDAVIT OF PERFORMANCE OF ANNUAL WORK

(Mining Claim)

A.M.C 72763 - 72809

State of ARIZ.

County of MARICOPA.

I, FRANK MELLUZZO  
NAME

706 E. PEORIA AVE  
ADDRESS

PHX.  
CITY

ARIZ.  
STATE

85020  
ZIP

being first duly sworn according to law, depose and say that I am a citizen of the United States, more than eighteen years of age, and that all of the facts set forth in this affidavit are true and correct according to the best of my knowledge, information and belief:

1. That I am personally acquainted with the mining claim named EL RAME + EL RAME 1 & 47, situated in the WILFRED Mining District, MARICOPA County, \_\_\_\_\_, the location of which is recorded in the office of the County Recorder of said County in Book ALL, Page(s) RECORDED. Notice of location is posted in Section 4, Township 4N, Range 3E.

Base and Meridian;

2. That between the dates of SEPT. 1 - 1985 and SEPT. 1 1986 at least ONE HUNDRED DOLLARS PER CLAIM (s. 100<sup>00</sup> P.C.) dollars worth of work and improvements were done and performed upon this claim not including location work;

3. That the work and improvements were made by and at the expense of FRANK MELLUZZO + MELLUZZO STONE CO, owner(s) of the mine for the purpose of complying with the laws of the United States pertaining to assessments or annual work;

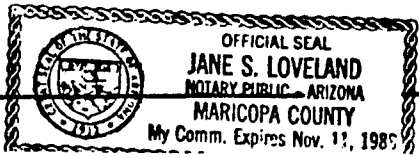
4. That the following individuals were employed to perform the work and improvements alleged herein: SEE EX.

5. The work and improvements performed were SEE EX.

Dated Dec 19 1986 Frank Melluzzo  
SIGNATURE

SUBSCRIBED AND SWORN TO before me, a Notary Public, this 19<sup>th</sup> day of December 1986, by FRANK MELLUZZO

MY COMMISSION EXPIRES



Jane S. Loveland  
NOTARY PUBLIC

RECEIVED  
BLM. AZ STATE OFFICE  
DEC 20 1986  
7:45 AM  
PHOENIX, ARIZONA

86/87 Assessment

8-19-86

Cave Creek Dam

ee name

Melluzzo Stone Co - 980 CAT Loader

Nate Matthews - Operator

Tim ✓ - Laborer

Bob OTTO - Driver MSC Chevy Dump

1 - Bob Tail Load Red Landscaping material  
to Melluzzo Stone Co - Pit - Phx

Cleaned old pit sites

EXCAVATED 2 new Red L/Scape  
material sites

Posted Assessment sites

RECEIVED  
BLM. AZ STATE OFFICE  
DEC 29 1986

7:45 A.M.  
PHOENIX, ARIZONA

72763  
20

STATE OF

COUNTY OF

Witness my hand and Official Seal.

Indexed Paged Blotted

I hereby certify that the within instrument was filed for record in \_\_\_\_\_ County, State of \_\_\_\_\_

Book \_\_\_\_\_ Page \_\_\_\_\_  
Date: \_\_\_\_\_  
Request of: \_\_\_\_\_

County Recorder

FRANK or WANITA MELLUZZO

By

Deputy

Fee

706 E PEORIA AVE

When recorded, PHOENIX, ARIZ. 85020

# AFFIDAVIT OF PERFORMANCE OF ANNUAL WORK

(Mining Claim)

A.M.C 72763 - 72809

State of ARIZ.

County of MARICOPA

RECEIVED  
B.L.M. AZ STATE OFFICE

DEC 19 1985

I, FRANK MELLUZZO

NAME

706 E. PEORIA AVE

ADDRESS

7:45 A.M.  
PHOENIX, ARIZONA

PHOENIX

CITY

ARIZONA

STATE

85020

ZIP

being first duly sworn according to law, depose and say that I am a citizen of the United States, more than eighteen years of age, and that all of the facts set forth in this affidavit are true and correct according to the best of my knowledge, information and belief:

1. That I am personally acquainted with the mining claim named EL RAME + EL RAME 1-47, situated in the WINFRED Mining District, MARICOPA County, \_\_\_\_\_, the location of which is recorded in the office of the County Recorder of said County in Book ALL, Page(s) RECORDED. Notice of location is posted in Section 4, Township 4N, Range 3E. Base and Meridian: \_\_\_\_\_

2. That between the dates of SEPT. 1 - 1984 and SEPT 1 1985 at least ONE HUNDRED DOLLARS PER CLAIM (\$100<sup>00</sup>) dollars worth of work and improvements were done and performed upon this claim not including location work;

3. That the work and improvements were made by and at the expense of FRANK MELLUZZO MELLUZZO STONE CO, owner(s) of the mine for the purpose of complying with the laws of the United States pertaining to assessments or annual work;

4. That the following individuals were employed to perform the work and improvements alleged herein; SEE EX

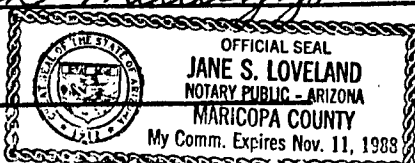
5. The work and improvements performed were SEE EX

Dated DEC. 9, 1985

Frank Melluzzo  
SIGNATURE

SUBSCRIBED AND SWORN TO before me, a Notary Public, this 10<sup>th</sup> day of December 19 85, by Frank Melluzzo

MY COMMISSION EXPIRES



Jane S Loveland  
NOTARY PUBLIC



85-86 ASSESSMENT

Cave Creek Dam - 8-8-85

Mellorzo Stone Co - 980 CAT Loader  
(Nate M. - Oper.)

Loaded Loader to claims -  
OPENED UP 2 NEW QUARRY SITES FOR  
ANTICIPATED REMOVAL OF RED GRANITE  
LIKE MATERIAL FOR SALE AS WARD  
COVERING MATERIAL ~~to~~ LOCAL LANDSCAPE.

REPAIRED DAMAGED ROADS - CONSTRUCTED  
ROADS TO NEW QUARRY SITES.

RECEIVED  
B.L.M.-AZ STATE OFFICE

DEC 19 1985

7:45 A.M.  
PHOENIX, ARIZONA

STATE OF

COUNTY OF

Witness my hand and Official Seal.

Indexed Paged Blotted

whereby certify that the within instrument was

led for record in \_\_\_\_\_ County.

State of \_\_\_\_\_

County Recorder

Date: \_\_\_\_\_  
Request of: \_\_\_\_\_

FRANK or WANITA MELLUZZO

706 E. PEORIA AVE

When recorded, PHOENIX, ARIZ. 85020

# AFFIDAVIT OF PERFORMANCE OF ANNUAL WORK

(Mining Claim)

72248  
72723  
131612  
203999  
SR

RECEIVED  
BLM. AZ STATE OFFICE

DEC 19 1985

7:45 A.M.  
PHOENIX, ARIZONA

State of ARIZ.  
County of YAVAPAI

I, FRANK MELLUZZO  
NAME

706 E. PEORIA AVE  
ADDRESS

PHOENIX CITY, ARIZONA STATE, 85020 ZIP

being first duly sworn according to law, depose and say that I am a citizen of the United States, more than eighteen years of age, and that all of the facts set forth in this affidavit are true and correct according to the best of my knowledge, information and belief:

1. That I am personally acquainted with the mining claim named SEE LIST ATTACHED  
GOLD BULLION GROUP, situated in the CHERRY Mining District, YAVAPAI County, the location of which is recorded in the office of the County Recorder of said County in Book SEE LIST, Page(s) \_\_\_\_\_, Notice of location is posted in Section \_\_\_\_\_, Township \_\_\_\_\_, Range \_\_\_\_\_, Base and Meridian: \_\_\_\_\_

2. That between the dates of SEPT. 1 - 1984 and SEPT 1 1985 at least ONE HUNDRED DOLLARS PER CLAIM (\$100<sup>00</sup>) dollars worth of work and improvements were done and performed upon this claim not including location work;

3. That the work and improvements were made by and at the expense of FRANK MELLUZZO  
MELLUZZO STONE CO. HEAL-WILLIAMS JUD BOWERS owner(s) of the mine for the purpose of complying with the laws of the United States pertaining to assessments or annual work;

4. That the following individuals were employed to perform the work and improvements alleged herein: SEE EX

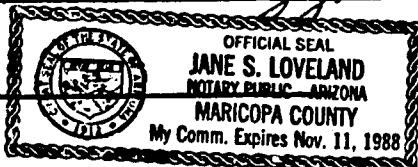
5. The work and improvements performed were SEE EX

Dated DEC. 9, 1985

Frank Melluzzo  
SIGNATURE

SUBSCRIBED AND SWORN TO before me, a Notary Public, this 10<sup>th</sup> day of December 1985, by Frank Melluzzo

MY COMMISSION EXPIRES



Jane S. Loveland  
NOTARY PUBLIC



RECEIVED  
 B.L.M. AZ STATE OFFICE  
 DEC 19 1985

7:45 A.M.  
 PHOENIX, ARIZONA

The following claims are in several groups and the labor was performed on the various claims in each for the benefit of the claims within each group.

			Bk	PG.	BK.	PG.
Clinker Claim	AMC	72248	617	968		
Boom Claim	AMC	72249	617	967		
Duplex Claim	AMC	72250	617	968		
Gold Shad Claim	AMC	72251	617	970		
Sunny Brook Claim	AMC	72252	617	971		
Alice Claim	AMC	72253	617	966		
Gold Bullion Mill Site	AMC	72723	927	850		
Gold Bullion Mill Site	AMC	72724	796	082		
<i>M.A.</i> Ark	AMC	72725	465	033		
Minnie G. No. 1	AMC	72726	137	115		
Minnie G. No. 2	AMC	72727	137	116		
Volcano	AMC	72728	128	387		
Volcano No. 2	AMC	72729	133	544		
Volcano No. 3	AMC	72730	130	126		
Juniper	AMC	72731	128	288		
Reco No. 1	AMC	72732	136	150		
Reco No. 2	AMC	72733	140	275		
White Tail	AMC	72734	796	081		
White Tail No. 1	AMC	72735	796	080		
White Tail Protector	AMC	72736	796	079		
• Luseekiseeki H 3	AMC	72740	144	070	AM	1388/292-2
• Luseekiseeki - waka No. 3	AMC	72741	075	450	AM	1388/290-2
• Gold Bullion No. 2	AMC	72742	144	071	AM	1388/274-2
Copper Bullion	AMC	72743	071	032		
Copper Bullion Extension	AMC	72744	136	373		
• Copper Bullion No. 2	AMC	72745	113	383	AM	1388/294-2
• Copper Bullion No. 3	AMC	72746	133	522	AM	1388/268-2
• Apache No. 1	AMC	72747	136	371	AM	1388/270-2
• Apache No. 2	AMC	72748	136	372	AM	1388/272-2
• Nita	AMC	72749	941	903	AM	1388/276-2
• Oneida	AMC	72750	089	472	AM	1388/278-2
• Fowler's Watergate	AMC	72751	909	900	AM	1388/284-2
• Fowler's Watergate No. 1	AMC	72752	922	272	AM	1388/280-2
• Betty	AMC	72753	144	040	AM	1388/288-2
• Mildred	AMC	72754	144	041	AM	1388/286-2
• Mohawk	AMC	72755	088	473	AM	1388/282-2
Gold Hole	AMC	72756	557	918		



NAME OF CLAIM

AMC

Bk.

Pg.

W.M. # 1	131612	1388	162 -163
W.M. # 3	131613	1388	164 - 165
W.M. # 4	131614	1388	166 - 167
W.M. # 5	131615	1388	168 - 169
W.M. # 6	131616	1388	170 - 171
W.M. # 7	131617	1388	172 - 173
W.M. # 8	131618	1388	174 - 175
W.M. # 9	131619	1388	176 - 177
W.M. # 10	131620	1388	178 - 179
W.M. # 11	131621	1388	180 - 181
W.M. # 12	131622	1388	182 - 183
W.M. # 13	131623	1388	184 - 185
W.M. # 14	131624	1388	186 - 187
W.M. # 15	131625	1388	188 - 189
W.M. # 16	131626	1388	190 - 191
W.M. # 17	131627	1388	192 - 193
W.M. # 18	131628	1388	194 - 195
W.M. # 19	131629	1388	196 - 197
W.M. # 20	131630	1388	198 - 199
W.M. # 21	131631	1388	200 - 201
W.M. # 22	131632	1388	202 - 203
W.M. # 23	131633	1388	204 - 205
W.M. # 24	131634	1388	206 - 207
W.M. # 25	131635	1388	208 - 209
W.M. # 26	131636	1388	210 - 211
W.M. # 27	131637	1388	212 - 213
W.M. # 28	131638	1388	214 - 215
W.M. # 29	131639	1388	216 - 217
W.M. # 30	131640	1388	218 - 219
W.M. # 31	131641	1388	220 - 221
W.M. # 32	131642	1388	222 - 223
W.M. # 33	131643	1388	224 - 225
W.M. # 34	131644	1388	226 - 227
W.M. # 35	131645	1388	228 - 229
W.M. # 36	131646	1388	230 - 231
W.M. # 37	131647	1388	232 - 233
W.M. # 38	131648	1388	234 - 235
W.M. # 39	131649	1388	236 - 237
W.M. # 40	131650	1388	238 - 239
W.M. # 41	131651	1388	240 - 241
W.M. # 42	131652	1388	242 - 243
W.M. # 43	131653	1388	244 - 245
W.M. # 44	131654	1388	246 - 247
W.M. # 45	131655	1388	248 - 249
W.M. # 46	131656	1388	250 - 251
W.M. # 47	131657	1388	252 - 253
W.M. # 48	131658	1388	254 - 255
W.M. # 49	131659	1388	256 - 257
W.M. # 50	131660	1388	258 - 259
W.M. # 51	131661	1388	260 - 261
W.M. # 52	131662	1388	262 - 263
W.M. # 53	131663	1388	264 - 265
W.M. # 54	131664	1388	266 - 267

RECEIVED  
B.L.M. AZ STATE OFFICE

DEC 19 1985

7:45 A.M.  
PHOENIX, ARIZONA

800-1688 PAGE 366

<u>NAME OF CLAIM</u>	<u>AMC NO.</u>	<u>BK.</u>	<u>PG.</u>
B&M 55	204003	1550	941-942
B&M 56	204004	1550	943-944
B&M 57	204005	1550	945-946
B&M 58	204006	1550	947-948
B&M 60	204007	1550	951-952
B&M 62	204008	1550	955-956
B&M 63	204009	1550	957-958
B&M 64	204010	1550	959-960
B&M 65	204011	1550	961-962
B&M 66	204012	1550	963-964
B&M 67	204013	1550	965-966
WM 59	204000	1550	949-950
WM 61	204001	1550	953-954
WM 67	204002	1550	969-970
El Toro	203999	1550	967-968

203999 - 204013

RECEIVED  
 B.L.M. AZ STATE OFFICE  
 DEC 19 1985  
 7:45 A.M.  
 PHOENIX, ARIZONA

## 85-86 ASSESSMENT

Gold Bullion Group  
Sunnybrook Group  
Bunker Claim  
White Tail Group

Removed water from Clinica shaft  
Cone drilled and sampled 18 holes  
various sites on Sunnybrook.

Cone drilled and sampled Bullion Group  
various sites  
Repaired night watchman house on Mill Site  
on Gold Bullion.

Cone drilled White Tail Group - repaired dam  
coners. Sampled various sites.

Repaired road to Bunker - sampled various sites.

### Work done by:

Herb Williams  
Bob Franks  
Bill Williams  
Frank Meiluzzo  
Todd Bowers

RECEIVED  
B.L.M. AZ STATE OFFICE

DEC 19 1985

7:45 A.M.  
PHOENIX, ARIZONA



STATE OF \_\_\_\_\_ )  
COUNTY OF \_\_\_\_\_ )  
Witness my hand and Official Seal.

I hereby certify that the within instrument was  
filed for record in \_\_\_\_\_ County,  
State of \_\_\_\_\_



727005K  
Page \_\_\_\_\_

Date: \_\_\_\_\_  
Request of: \_\_\_\_\_

Indexed \_\_\_\_\_ Paged \_\_\_\_\_ Blotted \_\_\_\_\_

County Recorder

By \_\_\_\_\_ Deputy Fee: \_\_\_\_\_

FRANK or WANITA MELLUZZO

When recorded, mail to: 706 E. PEORIA AVE.  
PHOENIX, ARIZ. 85020

### AFFIDAVIT OF PERFORMANCE OF ANNUAL WORK (Mining Claim)

RECEIVED  
B.L.M. AZ STATE OFFICE

DEC 19 1985

7:45 A.M.  
PHOENIX, ARIZONA

State of ARIZONA )  
County of YAVAPAI ) ss.

I, FRANK MELLUZZO NAME

706 E. PEORIA AVE ADDRESS

PHX. CITY

ARIZ STATE

85020 ZIP

being first duly sworn according to law, depose and say that I am a citizen of the United States, more than eighteen years of age, and that all of the facts set forth in this affidavit are true and correct according to the best of my knowledge, information and belief:

1. That I am personally acquainted with the mining claim named GLORY ANNA GROUP, situated in the BLACK CAYON Mining District, YAVAPAI County, \_\_\_\_\_, the location of which is recorded in the office of the County Recorder of said County in Book ALL, Page(s) RECORDED. Notice of location is posted in Section \_\_\_\_\_, Township SEE EX, Range \_\_\_\_\_, Base and Meridian;

2. That between the dates of SEPT 1 1984 and SEPT 1 1985 at least ONE HUNDRED DOLLARS PER CLAIM (\$100<sup>00</sup>) dollars worth of work and improvements were done and performed upon this claim not including location work;

3. That the work and improvements were made by and at the expense of FRANK MELLUZZO + MELLUZZO STONE CO, owner(s) of the mine for the purpose of complying with the laws of the United States pertaining to assessments or annual work;

4. That the following individuals were employed to perform the work and improvements alleged herein; \_\_\_\_\_  
SEE EX

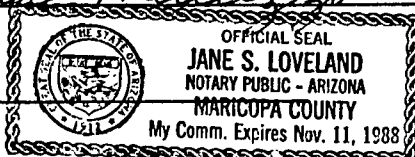
5. The work and Improvements performed were \_\_\_\_\_

Dated DEC 9 1985

Frank Melluzzo  
SIGNATURE

SUBSCRIBED AND SWORN TO before me, a Notary Public, this 10<sup>th</sup> day of December, 1985, by Frank Melluzzo

MY COMMISSION EXPIRES \_\_\_\_\_



Jane S Loveland  
NOTARY PUBLIC

EXHIBIT A

NAME OF CLAIM	YAVAPAI COUNTY BOOK-----PAGE	U.S.B.L.M. SERIAL NO.
Glory Ann # 1	129--115	72700
Glory Ann # 2	129--116	72701
Glory Ann # 3	136--563	72702
Glory Ann # 4	136--564	72703
Glory Ann # 5	136--565	72704
La Dora # 1	136--566	72705
La Dora # 2	142--180	72706
La Dora # 3	142--181	72707
La Dora # 4	129--269	72708
Suzane # 1	144--341	72709
Suzane # 2	144--342	72710
Suzane # 3	144--343	72711
Suzane # 4	144--344	72712
Suzane # 5	144--345	72713
Suzane # 6	144--346	72714
Martha # 1	144--313	72715
Martha # 2	144--314	72716
Martha # 3	144--315	72717
Martha # 4	144--316	72718
Martha # 5	144--317	72719
Martha # 6	144--312	72720
88-4	144--310	72721
88-5	144--311	72722

RECEIVED  
B.L.M. AZ STATE OFFICE

DEC 19 1985

7:45 A.M.  
PHOENIX, ARIZONA

1985 - 86 Assessment Work

GLORY ANNA'S 8-1-85

TATEL TRUCKING - Low Boy (Dallas - Darwin)  
DUANE'S Loader Service - 950 Loader (Virgil - Oper)  
KNOCKEL TRUCKING - Semi-end dump (John B - Driver)

TRUCKS AND Loader delivered to  
GLORY ANNA claims - Loaded Semi-end  
dump with QUARTZ boulders - delivered  
to Mellorzo Stone Co. Pit - 1965 E. Beardsley  
Phx.

Blocked ENTRANCES to OPEN PIT -  
BRUSHED ROADS - OPENED NEW QUARTZ  
FACES IN PIT AREA NEAR ROAD  
END ON CLAIM # 4 AND SEVERAL  
OUTCROPPINGS NEAR NORTH BOUNDARY  
OF CLAIMS -

POSTED SIGNS - blocked ENTRANCE to main  
PIT AREA.

RECEIVED  
B.L.M. AZ STATE OFFICE  
DEC 19 1985  
7:45 A.M.  
PHOENIX, ARIZONA



# Melluzzo Stone Co., Inc.

■ DEER VALLEY GRANITE ■

72723  
JK

OFF: 2159 W. EUGIE/PHX. 85029  
942-8510

PIT: 1965 E. BEARDSLEY/PHX. 85024  
867-9000

WAYNE F. MELLUZZO  
Pres./Treas.

MARY L. MELLUZZO  
Secy.

FRANK MELLUZZO  
Vice Pres. (Owner: 1953 - 1974)

INTENT To HOLD  
1985

MILL-SITES

①  
GOLD BULLION MILL-SITE  
Book 796 PAGE 82  
AMC # 72723 ✓

RECEIVED  
B.L.M. AZ STATE OFFICE  
DEC 19 1985  
7:45 A.M.  
PHOENIX, ARIZONA

~~Book~~  
②  
GOLD BULLION MILL-SITE ✓  
Book 987 PAGE 850

Frank Melluzzo D.B.A.

STATE OF \_\_\_\_\_ )  
COUNTY OF \_\_\_\_\_ ) ss.  
Witness my hand and Official Seal.  
Indexed Paged Blotted

I hereby certify that the within instrument was  
filed for record in \_\_\_\_\_ County,  
State of \_\_\_\_\_  
\_\_\_\_\_  
County Recorder

72737 JK  
Book \_\_\_\_\_ Page \_\_\_\_\_  
Date: \_\_\_\_\_  
Request of: \_\_\_\_\_

FRANK or WANITA MELLUZZO  
706 E. PEORIA AVE

By \_\_\_\_\_ Deputy \_\_\_\_\_ Fee: \_\_\_\_\_

When recorded, File # \_\_\_\_\_  
PHOENIX, ARIZ. 85020

### AFFIDAVIT OF PERFORMANCE OF ANNUAL WORK (Mining Claim)

A.M.C. 72737

State of ARIZ. )  
County of MARICOPA ) ss.

RECEIVED  
B.L.M. AZ STATE OFFICE

DEC 10 1985

I, FRANK MELLUZZO  
NAME

706 E. PEORIA AVE  
ADDRESS

7:45 A.M.  
PHOENIX, ARIZONA

PHOENIX  
CITY

ARIZONA  
STATE

85020  
ZIP

being first duly sworn according to law, depose and say that I am a citizen of the United States, more than eighteen years of age, and that all of the facts set forth in this affidavit are true and correct according to the best of my knowledge, information and belief:

1. That I am personally acquainted with the mining claim named SUNBURST #7, situated in the NEW RIVER Mining District, MARICOPA County, \_\_\_\_\_, the location of which is recorded in the office of the County Recorder of said County in Book DKT 16645, Page(s) 708, Notice of location is posted in Section 22, Township TN., Range 2E.  
Base and Meridian: \_\_\_\_\_

2. That between the dates of SEPT. 1 - 1984 and SEPT 1 1985 at least ONE HUNDRED DOLLARS PER CLAIM (\$100<sup>00</sup>) dollars worth of work and improvements were done and performed upon this claim not including location work;

3. That the work and improvements were made by and at the expense of FRANK MELLUZZO MELLUZZO STONE CO, owner(s) of the mine for the purpose of complying with the laws of the United States pertaining to assessments or annual work;

4. That the following individuals were employed to perform the work and improvements alleged herein; \_\_\_\_\_

SEE EX

5. The work and improvements performed were \_\_\_\_\_

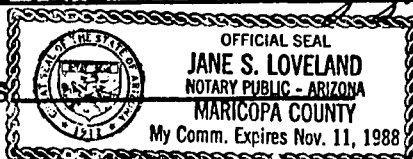
SEE EX

Dated DEC. 9, 1985

SIGNATURE

SUBSCRIBED AND SWORN TO before me, a Notary Public, this 10<sup>th</sup> day of December 1985, by Frank Melluzzo

MY COMMISSION EXPIRES \_\_\_\_\_



Jane S. Loveland  
NOTARY PUBLIC

85-86 Assessment

Sunburst Claims 8-1-85

Duane's Loader Sew-950 Loader (Virgil - Oper)  
Knoche Trucking - Semi End Dump - (John B - Driver)

Loaded 950 Loader to Claims -  
Loaded Semi-end dump with veneer  
Bldg Stone from New Quarry site  
EXHAUSTED TODAY -

Shipped Stone to Westwood Stone Co -  
P.O. Box 1965 E. Beardsley - PHX

Posted Signs - Repaired damaged roads  
and loading area.

Various Stone Sales - PHX Area Contractors.

RECEIVED  
BLM. AZ STATE OFFICE

DEC 19 1985

7:45 A.M.  
PHOENIX, ARIZONA



STATE OF \_\_\_\_\_ )  
COUNTY OF \_\_\_\_\_ ) ss.  
Witness my hand and Official Seal.  
Indexed Paged Blotted

I hereby certify that the within instrument was  
filed for record in \_\_\_\_\_ County.  
State of \_\_\_\_\_  
County Recorder

72738  
Page \_\_\_\_\_  
Date: \_\_\_\_\_  
Request of: \_\_\_\_\_

By FRANK or WANITA MELLUZZO Deputy Fee: \_\_\_\_\_  
706 E. PEORIA AVE  
When recorded, PHOENIX, ARIZ. 85020

### AFFIDAVIT OF PERFORMANCE OF ANNUAL WORK (Mining Claim)

A.M.C. 72738 - 72739

State of ARIZ.  
County of MARICOPA ss.

RECEIVED  
B.L.M. AZ STATE OFFICE  
DEC 10 1985

I, FRANK MELLUZZO NAME  
706 E. PEORIA AVE ADDRESS  
PHOENIX ARIZONA CITY STATE  
85020 ZIP

7:45 A.M.  
PHOENIX, ARIZONA  
85020

being first duly sworn according to law, depose and say that I am a citizen of the United States, more than eighteen years of age, and that all of the facts set forth in this affidavit are true and correct according to the best of my knowledge, information and belief:

1. That I am personally acquainted with the mining claim named MOSS BACK + MOSS BACK #1 situated in the NEW RIVER Mining District, MARICOPA County, the location of which is recorded in the office of the County Recorder of said County in Book PKT 6701, Page(s) 591 - 592. Notice of location is posted in Section \_\_\_\_\_, Township \_\_\_\_\_, Range \_\_\_\_\_, Base and Meridian: \_\_\_\_\_

2. That between the dates of SEPT. 1 - 1984 and SEPT 1 1985 at least ONE HUNDRED DOLLARS PER CLAIM (\$100.00) dollars worth of work and improvements were done and performed upon this claim not including location work;

3. That the work and improvements were made by and at the expense of FRANK MELLUZZO owner(s) of the mine for the purpose of complying with the laws of the United States pertaining to assessments or annual work;

4. That the following individuals were employed to perform the work and improvements alleged herein: \_\_\_\_\_

5. The work and improvements performed were \_\_\_\_\_

Dated DEC. 9, 1985 Frank Melluzzo SIGNATURE

SUBSCRIBED AND SWORN TO before me, a Notary Public, this 10<sup>th</sup> day of December 19 85, by Frank Melluzzo

MY COMMISSION EXPIRES \_\_\_\_\_  
OFFICIAL SEAL  
JANE S. LOVELAND  
NOTARY PUBLIC - ARIZONA  
MARICOPA COUNTY  
My Comm. Expires Nov. 11, 1988

Jane S. Loveland  
NOTARY PUBLIC

85-86 ASSESSMENT

Moss Rock Claims B-1; 2/85

TATEL TRUCKING - LOW BOY - (DALLAS - DRIVEN)  
DUANE'S LOADER SEW - 950 LOADER (VIRGIL - OPER)  
KNOCH TRUCKING - SEMI END DUMP (JOHN B - DRIVEN)

Loaded Loader to Claims  
Loaded Semi End Dump with both  
VENNER AND boulders of mossy variety  
delivered rock to WELLOW STONE CO - PIT  
1965 E. BENDISKY - PHX

Opened 2 new QUARRY SITES for  
future stone sales - REPAIRED DAMAGED  
ROADS - POSTED SIGNS

Loader picked up 99th Av & Carefree Hwy.  
by TATEL  
Various Stone Sales to Phx Area CONTRACTOR

RECEIVED  
B.L.M. AZ STATE OFFICE

DEC 19 1985

7:45 A.M.  
PHOENIX, ARIZONA

Recorded

YAVAPAI

12-17-84

72700  
1685-Page 233-234

STATE OF ARIZONA, } ss. I hereby certify that the within instrument was filed and recorded  
County of \_\_\_\_\_, 19\_\_\_\_, at \_\_\_\_\_ M.  
In Docket No. \_\_\_\_\_ Page \_\_\_\_\_, at the request of \_\_\_\_\_

Fee No.:

When recorded mail to:

FRANK or WANITA MELLUZZO  
706 E. PEORIA AVE.  
PHOENIX, ARIZ. 85020

Witness my hand and official seal.

County Recorder

By \_\_\_\_\_  
Deputy Recorder

Fee: \$

# AFFIDAVIT OF PERFORMANCE OF ANNUAL WORK

State of Arizona }  
County of YAVAPAI } ss

RECEIVED  
B.L.M. AZ STATE OFFICE

DEC 24 1984

1. FRANK MELLUZZO Name  
706 E PEORIA AVE Address  
PHX ARIZ 85020 City State Zip

7:45 A.M.  
PHOENIX, ARIZONA

being duly sworn according to law deposes and says that they are a citizen of the United States more than eighteen years of age and that all of the facts set forth in this affidavit are true and correct according to the best of their knowledge, information and belief.

2. That they are personally acquainted with the mining claim named GLORY-ANNA GROUP situate in the BLACK CANYON Mining District, YAVAPAI County, Arizona, the location of which is recorded in the office of the County Recorder of that County in Book all see ex Page Recorded. Notice of location is posted in Section 9E1/2, Township 9+9 1/2 Range 2 E, G&SRB&M.

3. That between the dates of Sept 1 1983 and Sept 1 1984 at least 100.00 Per Claim (\$ 100.00) dollars worth of work and improvements were done and performed upon this claim not including location work.

4. The work and improvements were made by and at the expense of Melluzzo Stone Co, owners of the mine for the purpose of complying with the laws of the United States pertaining to assessments or annual work.


5. See Ex were the names of the persons employed by the owner who labored to do the work and improvements.

6. The work and improvements done were See Ex

Dated Dec 13 1984 Frank Melluzzo Signature

Subscribed to and sworn before me, a Notary Public, this 13 day of Dec 1984, by Frank Melluzzo

My Commission expires



Jane S. Loveland  
Notary Public

EXHIBIT A

NAME OF CLAIM	YAVAPAI COUNTY BOOK-----PAGE	U.S.B.L.M. SERIAL NO.
Glory Ann # 1	129--115	72700
Glory Ann # 2	129--116	72701
Glory Ann # 3	136--563	72702
Glory Ann # 4	136--564	72703
Glory Ann # 5	136--565	72704
La Dora # 1	136--566	72705
La Dora # 2	142--180	72706
La Dora # 3	142--181	72707
La Dora # 4	129--269	72708
Suzane # 1	144--341	72709
Suzane # 2	144--342	72710
Suzane # 3	144--343	72711
Suzane # 4	144--344	72712
Suzane # 5	144--345	72713
Suzane # 6	144--346	72714
Martha # 1	144--313	72715
Martha # 2	144--314	72716
Martha # 3	144--315	72717
Martha # 4	144--316	72718
Martha # 5	144--317	72719
Martha # 6	144--312	72720
88-4	144--310	72721
88-5	144--311	72722

RECEIVED  
 B.L.M. AZ STATE OFFICE  
 12 4 1984  
 7:45 A.M.  
 PHOENIX, ARIZONA

8/27/84 - Glory Anna Group

CANYON EXCAVATING - GEORGE PROCHAZKA ;  
 Hal Ammannman - Case backhoe and truck-  
 TRANS PORT.

Mellozzo Stone Co - Bobtail Dump with Driver  
 WAYNE MELLOW - Ford Vehicle  
 FRANK MELLOW - Dodge Power wagon with

Glory Anna's Cont'd

Portable power supply and core drill.  
 Worked main shaft area - blocked entrance  
 to shaft - posted signs - took numerous  
 core samples thru-out general area  
 of claims - flagged sample holes and  
 bagged samples for future testing.  
 Hauled load of large quartz boulders  
 to Mellow's pit in Phx.



84/85 Assessment Work

SUNBURST CLAIMS 8-20-84

DUANE'S LOADER SERVICE - 950 CAT LOADER

TATEL TRANSPORT SERV

MELLUZZO STONE CO. INC - Bobtail DUMP  
and driver.

POSTED SIGNS, WORKED NEW bldg STONE  
QUARRY SITE ON SOUTH FACE OF CLAIMS  
OPENED UP NEW QUARRY BENCH.

HAULED LOAD OF BUILDING STONE AND  
LANDSCAPE BOULDERS TO MELLUZZO PIT  
AT 1965 E. BEARDSLEY.

RECEIVED  
B.L.M. AZ STATE OFFICE

12 4 1984

7:45 A.M.  
PHOENIX, ARIZONA

STATE OF ARIZONA, } ss. I hereby certify that the within instrument was filed and recorded  
County of \_\_\_\_\_, 19\_\_\_\_, at \_\_\_\_\_ M.  
In Docket No. \_\_\_\_\_ Page \_\_\_\_\_, at the request of \_\_\_\_\_

Fee No.:

When recorded mail to:

FRANK or WANITA MELLUZZO  
706 E. PEORIA AVE.  
PHOENIX, ARIZ. 85020

Witness my hand and official seal.

County Recorder

Fee: \$

By \_\_\_\_\_

Deputy Recorder

# AFFIDAVIT OF PERFORMANCE OF ANNUAL WORK

State of Arizona

AMC. 72738 - 72739

County of MARICOPA } ss.

1. FRANK MELLUZZO  
Name

706 E. PEORIA AVE.  
Address

PHX  
City

ARIZ  
State

85020  
Zip

being duly sworn according to law deposes and says that they are a citizen of the United States more than eighteen years of age and that all of the facts set forth in this affidavit are true and correct according to the best of their knowledge, information and belief.

2. That they are personally acquainted with the mining claim named Moss Back & Moss Back #1 situate in the NEW RIVER Mining District,

MARICOPA County, Arizona, the location of which is recorded in the office of the County Recorder of that County in Book DKT 6701, Page 591 - 592, Notice of location is posted in Section 28, Township 50, Range 1E, G&SRB&M.

3. That between the dates of Sept 1 - 1983 and Sept 1 1984 at least One Hundred Dollars Per Claim (\$100.00) dollars worth of work and improvements were done and performed upon this claim not including location work.

4. The work and improvements were made by and at the expense of Melluzzo Stone Co. J. Melluzzo, owners of the mine for the purpose of complying with the laws of the United States pertaining to assessments or annual work.

5. See Exp.  
\_\_\_\_\_ were the names of the persons employed by the owner who labored to do the work and improvements.

6. The work and improvements done were See Exp.

RECEIVED  
B.L.M. AZ STATE OFFICE

DEC 24 1984

7:45 A.M.


PHOENIX, ARIZONA

Dated Dec. 13 1984

Frank Melluzzo  
Signature

Subscribed to and sworn before me, a Notary Public, this 13<sup>th</sup> day of December, 1984, by Frank Melluzzo

My Commission expires



Jane S. Loveland  
Notary Public

8/21/84 - Mossback Claims

Duane's Loader Ser# 950 - w/oper

Mellorw Stone Co - Bobtail DUMP

Cleaned up ingress roads - made new

Duane's site for stone removal.

Hauled load of Bldg Stone to Mellorw Pit

TATEL INC. TRANSPORT Picked up loader.

STONE SOLD YEAR ROUND RECIPES AT OFFICE

10/21/82

RECEIVED  
B.L.M. AZ STATE OFFICE

DEC 24 1984

7:45 A.M.  
PHOENIX, ARIZONA

STATE OF ARIZONA, } ss. I hereby certify that the within instrument was filed and recorded  
County of \_\_\_\_\_, 19\_\_\_\_, at \_\_\_\_\_ M.  
In Docket No. \_\_\_\_\_, Page \_\_\_\_\_, at the request of \_\_\_\_\_

Fee No.:

When recorded mail to:

FRANK or WANITA MELLUZZO  
706 E. PEORIA AVE.  
PHOENIX, ARIZ. 85020

Witness my hand and official seal.

County Recorder

By \_\_\_\_\_

Deputy Recorder

Fee: \$

# AFFIDAVIT OF PERFORMANCE OF ANNUAL WORK

State of Arizona

AMC. 72163 — 72809

County of MARICOPA } ss.

1. FRANK MELLUZZO  
Name  
706 E. PEORIA AVE  
Address  
PHX. ARIZ 85020  
City State Zip

being duly sworn according to law deposes and says that they are a citizen of the United States more than eighteen years of age and that all of the facts set forth in this affidavit are true and correct according to the best of their knowledge, information and belief.

2. That they are personally acquainted with the mining claim named EL Ramet  
EQ. names 1-47 situate in the WINSRED Mining District,  
MARICOPA County, Arizona, the location of which is recorded in the office of  
the County Recorder of that County in Book ALL, Page RECORDED. Notice of  
location is posted in Section 4, Township 4N, Range 3E, G&SRB&M.

3. That between the dates of SEPT 1 - 1983 and SEPT 1 - 1984  
at least One Hundred Dollars Per Claim (\$100.00)  
dollars worth of work and improvements were done and performed upon this claim not including  
location work.

4. The work and improvements were made by and at the expense of Frank Melluzzo & Co  
F. S. Melluzzo, owners of the mine for the  
purpose of complying with the laws of the United States pertaining to assessments or annual work.

5. Some Claims lost in B.H.M  
Disc Contest  
were the names of the persons employed by the owner who labored to do the work and improvements.

6. The work and improvements done were \_\_\_\_\_

See Exp

RECEIVED  
D.L.M. AZ STATE OFFICE

DEC 14 1984

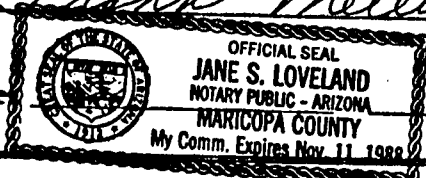
7:45 A.M.

PHOENIX, ARIZONA

Dated Dec 13 1984 Frank Melluzzo  
Signature

Subscribed to and sworn before me, a Notary Public, this 13<sup>th</sup> day of December  
1984, by Frank Melluzzo

My Commission expires \_\_\_\_\_



Jane S. Loveland  
Notary Public



8/30/84 - El Rame (Cave Creek Dam) GROUP  
Melluzzo Stone Co - 980 Cat Loader w/oper  
✓ ✓ ✓ Bobtail Dump

Cleared roads - stockpiled materials various  
sites - posted signs

Hauled load of distinct red crushable  
material to Melluzzo Pit.

RECEIVED  
B.L.M. AZ STATE OFFICE  
AUG 24 1984  
7:45 A.M.  
PHOENIX, ARIZONA

STATE OF ARIZONA, } ss. I hereby certify that the within instrument was filed and recorded  
County of \_\_\_\_\_, 19\_\_\_\_, at \_\_\_\_\_ M.  
In Docket No. 1595, Page 137 - 139, at the request of  
Book Page 554  
1595

Fee No.:

When recorded mail to:  
MR. & MRS. F. MELLUZZO  
706 E. PEORIA AVENUE  
PHOENIX, ARIZONA 85020

Witness my hand and official seal.  
\_\_\_\_\_  
County Recorder  
By \_\_\_\_\_  
Deputy Recorder

Fee: \$

# AFFIDAVIT OF PERFORMANCE OF ANNUAL WORK

State of Arizona }  
County of YAVAPAI } ss

1. FRANK MELLUZZO  
Name  
706 E PEORIA AVE  
Address  
PHX ARIZ 85020  
City State Zip

being duly sworn according to law deposes and says that they are a citizen of the United States more than eighteen years of age and that all of the facts set forth in this affidavit are true and correct according to the best of their knowledge, information and belief.

2. That they are personally acquainted with the mining claim named GLORY-ANNA GROUP U situate in the BLACK CANYON Mining District, YAVAPAI County, Arizona, the location of which is recorded in the office of the County Recorder of that County in Book 611 See E Page Recorded. Notice of location is posted in Section 9 & 12, Township 9 & 9 E Range 2 E, G&SRB&M.

3. That between the dates of Sept 1 1982 and Sept 1 1983 at least 100<sup>00</sup> Per Claim (\$ 100<sup>00</sup>) dollars worth of work and improvements were done and performed upon this claim not including location work.

4. The work and improvements were made by and at the expense of Melluzzo Stone Co, owners of the mine for the purpose of complying with the laws of the United States pertaining to assessments or annual work.

5. See E  
\_\_\_\_\_ were the names of the persons employed by the owner who labored to do the work and improvements.

6. The work and improvements done were \_\_\_\_\_  
See E  
\_\_\_\_\_ RECEIVED  
B.L.M. AZ STATE OFFICE  
DEC 30 1983  
7:45 A.M.  
PHOENIX, ARIZONA

Dated Dec 27 1983 Frank Melluzzo  
Signature

Subscribed to and sworn before me, a Notary Public, this 27<sup>TH</sup> day of DECEMBER, 1983, by FRANK MELLUZZO

My Commission expires Oct 11 1985 James K. Bannister  
Notary Public

all right, title, or interest in the following real property situated in Yavapai County, Arizona: Those certain unpatented mining claims, known as the "GLORIANA GROUP OF MINING CLAIMS" situate in the BLACK CANYON MINING DISTRICT, COUNTY OF YAVAPAI, STATE OF ARIZONA, the location notices of which are recorded in the Office of the County Recorder of Yavapai County, Arizona, in Books of Mines and Pages as follows:

Name of Claim	Book of Mines	Page
Glory Anna No. 1	129	115
Glory Anna No. 2	129	116
Glory Anna No. 3	136	563
Glory Anna No. 4	136	564
Glory Anna No. 5	136	565
Dora No. 1	136	566
Dora No. 2	142	180
Dora No. 3	142	181
Dora No. 4	129	269
Eighty-eight No. 4	144	310
Eighty-eight No. 5	144	311
Eighty-eight No. 7	146	183
Martha No. 1	144	313
Martha No. 2	144	314
Martha No. 3	144	315
Martha No. 4	144	316
Martha No. 5	144	317
Martha No. 6	144	312
Suzanna No. 1	144	341
Suzanna No. 2	144	342
Suzanna No. 3	144	343
Suzanna No. 4	144	344
Suzanna No. 5	144	345
Suzanna No. 6	144	346

7  
6  
No Record

A MC 72723

**Alice Claim**

- 6 } A MC 72700 thru A MC 72704 ✓ - Glory Ann #1 thru #5 ✓
- 6 } A MC 72705 thru A MC 72708 ✓ - la Dora #1 thru #4 ✓
- 6 } A MC 72709 thru A MC 72714 ✓ - Suzane #1 thru #6
- 6 } A MC 72715 thru A MC 72720 ✓ - Martha #1 thru #6
- 6 } A MC 72721 and A MC 72722 ✓ - 88 #4 and 88 #5

RECEIVED  
B.L.M. AZ STATE OFFICE

DEC 30 1983

7:45 A.M.  
PHOENIX, ARIZONA

RECEIVED  
B.L.M. AZ STATE OFFICE

DEC 30 1983

7:45 A.M.  
PHOENIX, ARIZONA

1983/84

Assessment Work

Moss Back - Melloro Stone Co. - 980 -  
LABORERS - Building Stone Removal and  
Shipping Posted Signs 8/28/83

Sunburst - 8/31/83 thru 9/1/83 7 AM CARL ROS  
EXCAVATING (Cave Creek, Ariz) Case 850 Crawl.  
Loader - QUARRY AND ROAD WORK  
Posted Signs 9/1/83

White Shale - 8/31/83 thru 9/1/83 10 AM CARL ROS,  
EXCAV. worked upper QUARRY NEAR  
LITTLE PAN - worked main QUARRY S.  
UNTIL dark (9/1/83) Posted Signs 9/1

Glowanna 8/30/83 thru 8/31/83  
CANYON EXCAVATING - GEORGE PROCHAZ  
AND OPERATOR - Hal Ammerman  
Case 310 Dozer (Crawler)  
Back hoe  
Worked main Shutt Along road - CUT  
NEW sample SITES on Glowanna #'s  
3 AND 4 then RETURNED 8/31/83



EX # 2

1983/84

Book 1595

Page 556

ASSESSMENT WORK

RECEIVED  
B.L.M. AZ STATE OFFICE

DEC 30 1983

GLORY-ANNA CLAIMS

7:45 A.M.  
PHOENIX, ARIZONA

WORK & AFFIDAVIT OF ANNUAL WORK  
RECORDED ON DEC 28<sup>th</sup> 1983 ON  
BOOK 1595 PAGES 131-139  
CORRECTED EX ADD TO

GLORY ANNA 8/30/83 THRU 8/31/83

CANYON EXCAVATING - GEORGE PROCHAZKA  
AND OPERATOR - HAL AMMERMAN  
CASE 310 DOZER (CRAWLER) BACKHOE  
WORKED MAIN SHAST ALONG POND - CUT NEW  
SAMPLE SITES ON GLORY ANNA'S  
3+4 THEN RETURNED 8/31/83 WITH  
GEORGE PROCHAZKA, ARIE HILBRANDS  
OF SAN MARCOS MINING, WAYNE MELLUZZO  
AND FRANK MELLUZZO TOOK SAMPLES  
AT MAIN SHAST AND NEW SITES ON  
GLORY ANNA'S 3+4, ARIE TO HAVE  
SAMPLES ASSAYED POSTED SIGNS  
AT ALL POINTS ON 8/30 & 8/31  
FRANK MELLUZZO CHECKED CORNORE  
MET DEPUTY SHERIFF J.M. DIGIACOMO  
ON CLAIMS 4-71  
ABOUT CLAIM JUMPING & STOLEN  
GUARD TRAILER.

Frank Melluzzo  
12-28-83

# Affidavit of Labor Performed and Improvements Made

STATE OF ARIZONA, }  
County of YAVAPAI } ss.

Sedona Resources Corp. K.W. Hammes being duly sworn, deposes and says that he is a citizen of the United States and more than twenty-one years of age, and resides at Sedona, Ariz. in Yavapai County, State of Arizona, and is personally acquainted with the mining claim.s known as See list attached

mining claim.s. situate in Cherry Creek Mining District, County of Yavapai, State of Arizona, the location notice..... of which is recorded in the office of the County Recorder of said County, in Book.....of Records of Mines, at page.....; that between the 1st day of September, A. D., 1982, and the 31st day of August, A. D., 1983 at least Nine Thousand Two Hundred and no/100 (9200.00) dollars worth of work and improvements were done and performed upon said claim.s. not including the location work of said claim.s. Such work and improvements were made by and at the expense of Sedona Resources Corp. an Arizona Corp. Sedona, Arizona., K. W. Hammes, Presid. owner..... of said claim.s. for the purpose of complying with the laws of the United States pertaining to assessment of annual work, and Bob Franks and Assoc., Herb Williams, Frank Melluzzo and others, Judd Bowers

were the men employed by said owner..... and who labored upon said claim.s., did said work and improvements, the same being as follows, to-wit: Exploration of ore veins by drilling 2 inch dia. holes and sampling of same, tools and equipment, watchman, 90 feet on the whitetail group, 1250 feet on the Cherry and Sunny Brook group of drilling.

RECEIVED  
B.L.M. AZ STATE OFFICE  
DEC 30 1983  
7:45 A.M.  
PHOENIX, ARIZONA

*[Handwritten Signature]*

Subscribed and sworn to before me this 16th day of December, A. D. 1983

(My commission expires Aug 1986) [Signature] Notary Public.

STATE OF ARIZONA }  
COUNTY OF..... } ss.

Witness my hand and official seal the day and year aforesaid.

I hereby certify that the within instrument was filed and recorded at request


County Recorder

of ..... By ..... Deputy Recorder.

on ..... a:

..... M. Docket..... Fee \$1.75  
Page .....

Indexed	Photostat Compared	Blotted
---------	--------------------	---------



P.O. Box 3711  
 WEST SEDONA, AZ 86340  
 (602) 282-7411

The following claims are in several groups and the labor was performed on the various claims in each for the benefit of the claims within each group.

			Bk	PG.	BK.	PG.
Clinker Claim	AMC	-72248	617	968		
Boom Claim	AMC	-72249	617	967		
Duplex Claim	AMC	-72250	617	968		
Gold Shad Claim	AMC	-72251	617	970		
Sunny Brook Claim	AMC	-72252	617	971		
Alice Claim	AMC	-72253	617	966		
Gold Bullion Mill Site	AMC	-72723	927	850		
Gold Bullion Mill Site	AMC	-72724	796	082		
M.B. Ark	AMC	-72725	465	033		
Minnie G. No. 1	AMC	-72726	137	115		
Minnie G. No. 2	AMC	-72727	137	116		
Volcano	AMC	-72728	128	387		
Volcano No. 2	AMC	-72729	133	544		
Volcano No. 3	AMC	-72730	130	126		
Juniper	AMC	-72731	128	288		
Reco No. 1	AMC	-72732	136	150		
Reco No. 2	AMC	-72733	140	275		
White Tail	AMC	-72734	796	081		
White Tail No. 1	AMC	-72735	796	080		
White Tail Protector	AMC	-72736	796	079		
Luseekiseeki H 3	AMC	-72740	144	070	AM	1388/292--
Luseekiseeki - waka No. 3	AMC	-72741	075	450	AM	1388/290-2
Gold Bullion No. 2	AMC	-72742	144	071	AM	1388/274-2
Copper Bullion	AMC	-72743	071	032		
Copper Bullion Extension	AMC	-72744	136	373		
Copper Bullion No. 2	AMC	-72745	113	383	AM	1388/294-2
Copper Bullion No. 3	AMC	-72746	133	522	AM	1388/268-1
Apache No. 1	AMC	-72747	136	371	AM	1388/270-2
Apache No. 2	AMC	-72748	136	372	AM	1388/272-2
Nita	AMC	-72749	941	903	AM	1388/276-2
Oneida	AMC	-72750	089	472	AM	1388/278-2
Fowler's Watergate	AMC	-72751	909	900	AM	1388/284-2
Fowler's Watergate No. 1	AMC	-72752	922	272	AM	1388/280-2
Betty	AMC	-72753	144	040	AM	1388/288-2
Mildred	AMC	-72754	144	041	AM	1388/286-2
Mohawk	AMC	-72755	089	473	AM	1388/282-2
Gold Hole	AMC	-72756	557	918		

RECEIVED  
 B.L.M. AZ STATE OFFICE  
 DEC 30 1983  
 7:45 A.M.  
 PHOENIX, ARIZONA





72737

STATE OF ARIZONA, } ss. I hereby certify that the within instrument was filed and recorded  
County of \_\_\_\_\_, 19\_\_\_\_ at \_\_\_\_\_ M.  
In Docket No. \_\_\_\_\_, Page \_\_\_\_\_, at the request of \_\_\_\_\_

Fee No.:  
  
Fee: \$

bgy

When recorded mail to:  
MRS. F. MELLUZZO  
706 E. PEORIA AVENUE  
PHOENIX, ARIZONA 85020

Witness my hand and official seal.  
\_\_\_\_\_  
County Recorder  
By \_\_\_\_\_  
Deputy Recorder

# AFFIDAVIT OF PERFORMANCE OF ANNUAL WORK

State of Arizona }  
County of MARICOPA } ss

A.M.C. 72737 ✓

1. FRANK MELLUZZO  
Name  
706 E. PEORIA AVE  
Address  
PHX ARIZ 85020  
City State Zip

being duly sworn according to law deposes and says that they are a citizen of the United States more than eighteen years of age and that all of the facts set forth in this affidavit are true and correct according to the best of their knowledge, information and belief.

2. That they are personally acquainted with the mining claim named SUNBURST # 7 situate in the NEW RIVER Mining District, MARICOPA County, Arizona, the location of which is recorded in the office of the County Recorder of that County in Book 6645, Page 708. Notice of location is posted in Section 22, Township 7N, Range 2E, G&SRB&M.

3. That between the dates of Sept 1 - 1982 and Sept 1 1983 at least One Hundred Dollars (\$100.00) dollars worth of work and improvements were done and performed upon this claim not including location work.

4. The work and improvements were made by and at the expense of Melluzzo Stone Co. J. Melluzzo, owners of the mine for the purpose of complying with the laws of the United States pertaining to assessments or annual work.

5. See Exp.  
\_\_\_\_\_ were the names of the persons employed by the owner who labored to do the work and improvements.

6. The work and improvements done were \_\_\_\_\_  
RECEIVED  
B.L.M. AZ STATE OFFICE  
DEC 30 1983  
7:45 A.M.  
PHOENIX, ARIZONA

Dated Dec 28 1983 Frank Melluzzo  
Signature

Subscribed to and sworn before me, a Notary Public, this 28 day of December 1983 by Frank Melluzzo

My Commission expires Oct 30 1987 Heather J. Cioo  
Notary Public

1983/84

Assessment Work

Moss Back - Morrow Stone Co - 980 -

LABORERS - Building Stone Removal and  
Shipping Posted Signs 8/28/83

8/31/83 thru  
Sunburst → 9/1/83 → 7<sup>AM</sup> CARL ROSIN

EXCAVATING (CAVE CREEK, ARIZ) CASE 850 CRAWLER  
Loader - QUARRY AND ROAD WORK  
Posted Signs 9/1/83

8/31/83 thru  
White Shale - 9/1/83 10<sup>AM</sup> CARL ROSIN

EXCAV. worked upper QUARRY NEAR  
LITTLE PAN - worked main QUARRY SITE  
UNTIL dark (9/1/83) Posted Signs 9/1/83

GLOW ANNA 8/30/83 thru 8/31/83

CANYON EXCAVATING - GEORGE PROCHAZKA  
AND OPERATOR - Hal Ammerman  
Case 310 Dozer (Crawler)  
Back hoe

Worked main shaft along road - CUT  
NEW sample SITES ON GLOW ANNA #'s  
3 AND 4 then RETURNED 8/31/83

RECEIVED  
B.L.M. AZ STATE OFFICE

DEC 30 1983

7:45 A.M.  
PHOENIX, ARIZONA

STATE OF ARIZONA, } ss. I hereby certify that the within instr— it was filed and recorded Fee No.:  
 County of \_\_\_\_\_, 19\_\_\_\_, at \_\_\_\_\_ M.  
 In Docket No. \_\_\_\_\_, Page \_\_\_\_\_, at the request of \_\_\_\_\_

When recorded mail to: \_\_\_\_\_

Witness my hand and official seal.  
 \_\_\_\_\_ County Recorder  
 By \_\_\_\_\_ Deputy Recorder  
 Fee: \$ \_\_\_\_\_

# AFFIDAVIT OF PERFORMANCE OF ANNUAL WORK

State of Arizona } AMC. 72738 — 72739 ✓  
 County of MARICOPA } ss

1. FRANK MELLUZZO  
 Name  
706 E PEORIA AVE  
 Address  
PHX ARIZ 85020  
 City State Zip

being duly sworn according to law deposes and says that they are a citizen of the United States more than eighteen years of age and that all of the facts set forth in this affidavit are true and correct according to the best of their knowledge, information and belief.

2. That they are personally acquainted with the mining claim named Moss Back & Moss Back #1 situate in the NEW RIVER Mining District, MARICOPA County, Arizona, the location of which is recorded in the office of the County Recorder of that County in Book 6701, Page 591 — 592 Notice of location is posted in Section 28, Township 6N, Range 1E, G&SRB&M.

3. That between the dates of Sept 1 — 1982 and Sept 1 1983 at least One Hundred Dollars Per Claim (\$100.00) dollars worth of work and improvements were done and performed upon this claim not including location work.

4. The work and improvements were made by and at the expense of Frank Melluzzo Stone Co. J. Melluzzo, owners of the mine for the purpose of complying with the laws of the United States pertaining to assessments or annual work.

5. See Exp.  
 \_\_\_\_\_ were the names of the persons employed by the owner who labored to do the work and improvements.

6. The work and improvements done were See Exp.

RECEIVED  
 B.L.M. AZ STATE OFFICE  
 DEC 30 1983  
 7:45 A.M.  
 PHOENIX, ARIZONA

Dated Dec 28 1983 Frank Melluzzo  
 Signature

Subscribed to and sworn before me, a Notary Public, this 28 day of December, 1983, by Frank Melluzzo

My Commission expires Oct 30, 1987 Heorina J. Ciso  
 Notary Public

1983/84

Assessment Work

Mass Back - Mellowo Stone Co - 980 -  
LABORERS - Building Stone Removal and  
Shipping Posted Signs 8/28/83

Sunburst - 8/31/83 thru 9/1/83 7<sup>AM</sup> CARL ROS  
EXCAVATING (Cave Creek, AZ) Case 850 Crawler  
Loader - QUARRY AND ROAD WORK  
Posted Signs 9/1/83

White Shale - 8/31/83 thru 9/1/83 10<sup>AM</sup> CARL ROS.  
EXCAV. worked upper QUARRY NEAR  
Little Pan - worked main QUARRY S.  
UNTIL dark (9/1/83) Posted Signs 9/1/83

Glow Area 8/30/83 thru 8/31/83  
CANYON EXCAVATING - GEORGE PROCHAZ  
AND OPERATOR - Hal Ammerman  
Case 310 Dozer (Crawler)  
Back hoe  
Worked main shaft along road - CUT  
NEW sample SITES on Glow Area #'s  
3 and 4 then RETURNED 8/31/83

RECEIVED  
B.L.M. AZ STATE OFFICE  
DEC 30 1983  
7:45 A.M.  
PHOENIX, ARIZONA



STATE OF ARIZONA, I hereby certify that the within instru was filed and recorded  
 County of \_\_\_\_\_, 19\_\_\_\_, at \_\_\_\_\_ M.  
 In Docket No \_\_\_\_\_ Page \_\_\_\_\_, at the request of \_\_\_\_\_  
 When recorded mail to:  
 J.R. & MRS. F. MELLUZZO  
 706 E. PEORIA AVENUE  
 PHOENIX, ARIZONA 85020  
 Witness my hand and official seal.  
 \_\_\_\_\_ County Recorder  
 By \_\_\_\_\_ Deputy Recorder

Fee No.:  
 Fee: \$

by

# AFFIDAVIT OF PERFORMANCE OF ANNUAL WORK

State of Arizona } AMC. 72763 — 72809  
 County of MARICOPA } ss

1. FRANK MELLUZZO  
 Name  
706 E. PEORIA AVE  
 Address  
PHX. ARIZ 85020  
 City State Zip

being duly sworn according to law deposes and says that they are a citizen of the United States more than eighteen years of age and that all of the facts set forth in this affidavit are true and correct according to the best of their knowledge, information and belief.

2. That they are personally acquainted with the mining claim named El Ramo +  
El. name 1-47 situate in the WINSRED Mining District,  
MARICOPA County, Arizona, the location of which is recorded in the office of  
 the County Recorder of that County in Book ALL, Page RECORDED. Notice of  
 location is posted in Section 4, Township 4N, Range 3E, G&SRB&M.

3. That between the dates of SEPT 1 - 1982 and SEPT 1 - 1983  
 at least One Hundred Dollars Per Claim (\$100.00)  
 dollars worth of work and improvements were done and performed upon ~~this~~ claim not including  
 location work.

4. The work and improvements were made by and at the expense of Frank Melluzzo  
G. J. Melluzzo, owners of the mine for the  
 purpose of complying with the laws of the United States pertaining to assessments or annual work.

5. Some Claims lost in B.L.M  
Disc Contest  
 were the names of the persons employed by the owner who labored to do the work and improvements.

6. The work and improvements done were See Exp  
 RECEIVED  
 B.L.M. AZ STATE OFFICE  
 DEC 30 1983  
 7:45 A.M.  
 PHOENIX, ARIZONA

Dated Dec 28 1983 Frank Melluzzo  
 Signature

Subscribed to and sworn before me, a Notary Public, this 28 day of December  
 1983, by Frank Melluzzo

My Commission expires Oct 30, 1983 Georgia J. Cio  
 Notary Public

Glory Anna's Cont'd

with GEORGE PROCHAZKA, Arnie Hilbrands  
of SAN MARCOS MINING, WAYNE MELLORZO  
AND Frank Mellorzo - TOOK SAMPLES  
AT MAIN SHAFT AND NEW SITES ON  
Glory Anna #s 3 & 4, Arnie to have  
samples ASSAYED.

POSTED SIGNS AT ALL POINTS ON  
8/30 AND 8/31.

Cave Creek Dam 8/29/83

EQ  
Name

Mellorzo Stone Co, 980 CAT Loader  
AND Flat Bed dump with Chuck Don  
(driven) stockpiled material; cleaned  
roads CUT NEW QUARRY SITES to  
red material WEST of Hood Cont'd  
dam. Hauled material to Mellorzo Pro  
e 1965 E. BEARDSLEY. POSTED SIGNS

DESERT CLAIMS 8/29/83

Mellorzo Stone Co, 980 CAT Loader  
AND Flat Bed dump with Chuck Donan  
(driven) - Stockpiled SAND & gravel material.  
APPROX 30,000 cu yds MISSING from site  
SINCE LAST YEARS ASSESSMENT, POSTED SIGNS

RECEIVED  
B.L.M. AZ STATE OFFICE

DEC 30 1983

7:45 A.M.  
PHOENIX, ARIZONA



72757

Recorded Book 7595

PHONE 942-8510

706 E. Peoria Ave

Pages 143 - 145

# INTENT To HOLD

by you

## THE FOLLOWING CLAIMS. AT LEAST

\* 100% WORK ON EACH CLAIM HAS BEEN DONE + RECORDED THIS IS FILED IF A ERROR HAS BEEN MADE IN RECORDING

Frank Melluzzo  
Dec 28 83

Serial Number	Name of Claim
1 - A MC 72229 *	Deseret
2 - A MC 72230 thru A MC 72237 *	White Shale #1 - #8
3 - A MC 72238 *	White Shale Extension
4 - A MC 72239 thru A MC 72245 *	Buffalo Ridge No. 2 - 8
5 - A MC 72246 thru A MC 72247 *	Nita Jean #3 - #4
6 - A MC 72248	Clinker Claim
7 - A MC 72249	Boom Claim
8 - A MC 72250	Duplex Claim
9 - A MC 72251	Gold Shad Claim
10 - A MC 72252	Sunny Brook Claim
11 - A MC 72253	Alice Claim
12 - A MC 72700 thru A MC 72704	Glory Ann #1 thru #5 ✓
13 - A MC 72705 thru A MC 72708	la Dora #1 thru #4 ✓
14 - A MC 72709 thru A MC 72714	Suzane #1 thru #6 ✓
15 - A MC 72715 thru A MC 72720	Martha #1 thru #6 ✓
16 - A MC 72721 and A MC 72722	88 #4 and 88 #5 ✓
17 - A MC 72723 *	Gold Bullion Mill Site ✓
18 - A MC 72724 *	Gold Bullion Mill Site ✓
19 - A MC 72725	No - Ark ✓
20 - A MC 72726 and A MC 72727	Minnie G No.1 and No.2 ✓
21 - A MC 72728	Volcano
22 - A MC 72729 and A MC 72730	Volcano No.2 and No.3
23 - A MC 72731	Juniper
24 - A MC 72732 and A MC 72733	Reco No.1 and No.2
25 - A MC 72734	White Tail ✓
26 - A MC 72735	White Tail #1 ✓
27 - A MC 72736	White Tail Protector
28 - A MC 72737 *	Sunburst #7 ✓
29 - A MC 72738 *	Moss Back ✓
30 - A MC 72739 *	Moss Back #1 ✓
31 - A MC 72740	Luseekiseeki #3 ✓
32 - A MC 72741	Luseekiseeki-Waka #3 ✓
33 - A MC 72742	Gold Bullion #2
34 - A MC 72743	Copper Bullion
35 - A MC 72744	Copper Bullion Extension
36 - A MC 72745	Copper Bullion No.2
37 - A MC 72746	Copper Bullion No. - 3
38 - A MC 72747 and A MC 72748	Apache #1 and #2
39 - A MC 72749	Nita
40 - A MC 72750	Oneida
41 - A MC 72751	Fowler's Watergate
42 - A MC 72752	Fowler's Watergate 1
43 - A MC 72753	Betty
44 - A MC 72754	Mildred
45 - A MC 72755	Mohawk
46 - A MC 72756	Gold Hole ✓
47 - A MC 72757 thru A MC 72762 *	Rema #1 thru #6 ✓
48 - A MC 72763 *	El rame
49 - A MC 72764 thru A MC 72800 *	El rame #1 thru #37
50 - A MC 72801 thru A MC 72809 *	El rame #39 thru #47

RECEIVED  
B.L.M. AZ STATE OFFICE

DEC 30 1983

7:45 A.M.  
PHOENIX, ARIZONA

<u>NAME OF CLAIM</u>	<u>AMC</u>	<u>Bk.</u>	<u>Pg.</u>
W.M. # 1	131612	1388	162 - 163
W.M. # 3	131613	1388	164 - 165
W.M. # 4	131614	1388	166 - 167
W.M. # 5	131615	1388	168 - 169
W.M. # 6	131616	1388	170 - 171
W.M. # 7	131617	1388	172 - 173
W.M. # 8	131618	1388	174 - 175
W.M. # 9	131619	1388	176 - 177
W.M. # 10	131620	1388	178 - 179
W.M. # 11	131621	1388	180 - 181
W.M. # 12	131622	1388	182 - 183
W.M. # 13	131623	1388	184 - 185
W.M. # 14	131624	1388	186 - 187
W.M. # 15	131625	1388	188 - 189
W.M. # 16	131626	1388	190 - 191
W.M. # 17	131627	1388	192 - 193
W.M. # 18	131628	1388	194 - 195
W.M. # 19	131629	1388	196 - 197
W.M. # 20	131630	1388	198 - 199
W.M. # 21	131631	1388	200 - 201
W.M. # 22	131632	1388	202 - 203
W.M. # 23	131633	1388	204 - 205
W.M. # 24	131634	1388	206 - 207
W.M. # 25	131635	1388	208 - 209
W.M. # 26	131636	1388	210 - 211
W.M. # 27	131637	1388	212 - 213
W.M. # 28	131638	1388	214 - 215
W.M. # 29	131639	1388	216 - 217
W.M. # 30	131640	1388	218 - 219
W.M. # 31	131641	1388	220 - 221
W.M. # 32	131642	1388	222 - 223
W.M. # 33	131643	1388	224 - 225
W.M. # 34	131644	1388	226 - 227
W.M. # 35	131645	1388	228 - 229
W.M. # 36	131646	1388	230 - 231
W.M. # 37	131647	1388	232 - 233
W.M. # 38	131648	1388	234 - 235
W.M. # 39	131649	1388	236 - 237
W.M. # 40	131650	1388	238 - 239
W.M. # 41	131651	1388	240 - 241
W.M. # 42	131652	1388	242 - 243
W.M. # 43	131653	1388	244 - 245
W.M. # 44	131654	1388	246 - 247
W.M. # 45	131655	1388	248 - 249
W.M. # 46	131656	1388	250 - 251
W.M. # 47	131657	1388	252 - 253
W.M. # 48	131658	1388	254 - 255
W.M. # 49	131659	1388	256 - 257
W.M. # 50	131660	1388	258 - 259
W.M. # 51	131661	1388	260 - 261
W.M. # 52	131662	1388	262 - 263
W.M. # 53	131663	1388	264 - 265
W.M. # 54	131664	1388	266 - 267

RECEIVED  
B.L.M. AZ STATE OFFICE

DEC 30 1983

7:45 A.M.  
PHOENIX, ARIZONA



72700

STATE OF ARIZONA, } I hereby certify that the within instrument was filed and recorded  
County of \_\_\_\_\_, 19\_\_\_\_, at \_\_\_\_\_ M.

Fee No.:

In Docket No. \_\_\_\_\_, Page \_\_\_\_\_

Instrument #  
Recorded Official Records  
of Yavapai County, Arizona.  
**OCT 3 '83 12 05 PM**  
at the request of Rudolph Laterza  
PATSY C. JENNEY, County Recorder  
Deputy Andrew M. Neuman

When recorded mail to:  
**RECEIVED**  
**B.L.M. AZ STATE OFFICE**  
**OCT 04 1983**

CA  
S/P

7:45 A.M.  
PHOENIX, ARIZONA

# AFFIDAVIT OF PERFORMANCE OF ANNUAL WORK

State of Arizona }  
County of YAVAPAI } ss  
~~MAHON~~

1. RUDOLPH LATERZA, PRESIDENT WHITE MOUNTAIN GOLD PROPERTIES INC.  
Name  
10420 S - 14. 11 STREET  
Address  
PHOENIX ARIZONA 85020  
City State Zip

mail to

being duly sworn according to law deposes and says that they are a citizen of the United States more than eighteen years of age and that all of the facts set forth in this affidavit are true and correct according to the best of their knowledge, information and belief.

2. That they are personally acquainted with the mining claim named SEE EXHIBIT  
"A" ATTACHED situate in the BUMBLE BEE Mining District,  
YAVAPAI County, Arizona, the location of which is recorded in the office of  
the County Recorder of that County in Book 1479, Page 725-726. Notice of  
location is posted in Section 3441, 3435, Township 9N 91/2N, Range 2E, G&SRB&M.

3. That between the dates of AUGUST 16, 1982 and AUGUST 15, 1983  
at least TWO THOUSAND SEVEN HUNDRED (\$ 2,700.00)  
dollars worth of work and improvements were done and performed upon this claim not including  
location work.

4. The work and improvements were made by and at the expense of WHITE MOUNTAIN  
PROPERTIES, INC., owners of the mine for the  
purpose of complying with the laws of the United States pertaining to assessments or annual work.

5. RUDOLPH LATERZA, VICTOR LIVINGSTON, SIM SORRELL, B.T. WILSON,  
STANLEY PILLER, JOHN VECHE.  
were the names of the persons employed by the owner who labored to do the work and improvements.

6. The work and improvements done were INDUCED POLARIZATION AERIAL PHOTOGRAMMETRY,  
GEO CHEMICAL ANALYSIS, GEO EDUCATION, EXTENSIVE TESTING & MAINTENANCE.

Dated SEPTEMBER 30, 1983 Rudolph Laterza  
**BOOK 1574 PAGE 303** Signature

Subscribed to and sworn before me, a Notary Public, this 3 day of Oct  
19 83, by \_\_\_\_\_

My Commission expires \_\_\_\_\_ Clara H. Meyers  
Notary Public

RECEIVED  
B.L.M. AZ STATE OFFICE

OCT 04 1983

7:45 A.M.  
PHOENIX, ARIZONA

EXHIBIT A

NAME OF CLAIM	YAVAPAI COUNTY BOOK-----PAGE	U.S.B.L.M. SERIAL NO.
Glory Ann # 1	129--115	72700
Glory Ann # 2	129--116	72701
Glory Ann # 3	136--563	72702
Glory Ann # 4	136--564	72703
Glory Ann # 5	136--565	72704
La Dora # 1	136--566	72705
La Dora # 2	142--180	72706
La Dora # 3	142--181	72707
La Dora # 4	129--269	72708
Suzano # 1	144--341	72709
Suzano # 2	144--342	72710
Suzano # 3	144--343	72711
Suzano # 4	144--344	72712
Suzano # 5	144--345	72713
Suzano # 6	144--346	72714
Martha # 1	144--313	72715
Martha # 2	144--314	72716
Martha # 3	144--315	72717
Martha # 4	144--316	72718
Martha # 5	144--317	72719
Martha # 6	144--312	72720
88-4	144--310	72721
88-5	144--311	72722

Melluzzo Stone Co. Inc.

DEER VALLEY GRANITE

*Miyagai*

Lead (72700)  
72723-24

OFF: 2159 W. EUGIE/PHX. 85029  
942-8510

PIT: 1965 E. BEARDSLEY/PHX. 85024  
867-9000

WAYNE F. MELLUZZO  
Pres./Treas.

MARY L. MELLUZZO  
Secy.

FRANK MELLUZZO  
Vice Pres. (Owner: 1953 - 1974)

NOTICE 1982  
OF INTENTION TO HOLD

GOLD BULLION MILL-SITE

REC. Book 796 - PAGE 82 Amc# 72723

GOLD BULLION MILL SITE

REC Book 927 - PAGE 850  
Amc# 72724

STATE OFFICE  
MANAGEMENT  
DEC 16 1982  
7:45 A.M.  
PHOENIX, ARIZONA

*Frank Melluzzo*  
706 E. PEORIA AVE  
PHX. ARIZ. 85020

mail to

MR. & MRS. F. MELLUZZO  
706 E. PEORIA AVENUE  
PHOENIX, ARIZONA 85020



12  
72  
10

Lead 72229 - 72253  
72725 - 72809

# Melluzzo Stone Co., Inc.

DEER VALLEY GRANITE

Lead 72700

OFF: 2159 W. EUGIE/PHX. 85029  
942-8510

Lead 131612 - 131664  
PIT: 1965 E. BEARDSLEY/PHX. 85024  
867-9000

WAYNE F. MELLUZZO  
Pres./Treas.

MARY L. MELLUZZO  
Secy.

FRANK MELLUZZO  
Vice Pres. (Owner: 1953 - 1974)

MELLUZZO MINNING ETAL. 706 E PEORIA AVE  
PH. 861. 1048

INTENT TO HOLD  
1982

THE FOLLOWING CLAIMS. AT LEAST  
# 100<sup>00</sup> PER CLAIM HAS BEEN DONE  
& RECORDED THIS IS FILED IF  
AN ERROR HAS BEEN MADE IN  
RECORDING

Frank Melluzzo  
1982

## MARICOPA COUNTY

Serial Number

Name of Claim

1	A MC 72229 *	Deseret
2	A MC 72230 thru A MC 72237 *	White Shale #1 - (8) PART IN YAVAPAI
3	A MC 72238 *	White Shale Extension
4	A MC 72239 thru A MC 72245 *	Buffalo Ridge No. 2 - 8
5	A MC 72246 thru A MC 72247 *	Nita Jean #3 - #4. w-r
10	A MC 72737 *	Sunburst #7 ✓
11	A MC 72738 *	Moss Back ✓
12	A MC 72739 *	Moss Back #1 ✓
13	A MC 72757 thru A MC 72762 *	Rema #1 thru #6 ✓
14	A MC 72763 *	El rame
	A MC 72764 thru A MC 72800 *	El rame #1 thru #37
	A MC 72801 thru A MC 72809 *	El rame #39 thru #47

YAVAPAI COUNTY

SEE - EX - OVER

Mail To

STATE OFFICE  
RECORDS & CEMENT


DEC 10 1982

MR. & MRS. F. MELLUZZO  
706 E. PEORIA AVENUE  
PHOENIX, ARIZONA 85020

7:45 A.M.  
PHOENIX, ARIZONA



Recorded Book 1500 - page 736



P.O. Box 3711

WEST SEDONA, AZ 86340

(602) 282-7411

The following claims are in several groups and the labor was performed on the various claims in each for the benefit of the claims within each group.

			Bk	PG.	BK.	PG.
Clinker Claim	AMC	72248	617	968		
Boom Claim	AMC	72249	617	967		
Duplex Claim	AMC	72250	617	968		
Gold Shad Claim	AMC	72251	617	970		
Sunny Brook Claim	AMC	72252	617	971		
Alice Claim	AMC	72253	617	966		
Gold Bullion Mill Site	AMC	72723	927	850		
Gold Bullion Mill Site	AMC	72724	796	082		
M/O. Ark	AMC	72725	465	033		
Minnie G. No. 1	AMC	72726	137	115		
Minnie G. No. 2	AMC	72727	137	116		
Volcano	AMC	72728	128	387		
Volcano No. 2	AMC	72729	133	544		
Volcano No. 3	AMC	72730	130	126		
Juniper	AMC	72731	128	288		
Reco No. 1	AMC	72732	136	150		
Reco No. 2	AMC	72733	140	275		
White Tail	AMC	72734	796	081		
White Tail No. 1	AMC	72735	796	080		
White Tail Protector	AMC	72736	796	079		
• Luseekiseeki H 3	AMC	72740	144	070	AM	1388/292-293
• Luseekiseeki - waka No. 3	AMC	72741	075	450	AM	1388/290-291
• Gold Bullion No. 2	AMC	72742	144	071	AM	1388/274-275
Copper Bullion	AMC	72743	071	032		
Copper Bullion Extension	AMC	72744	136	373		
• Copper Bullion No. 2	AMC	72745	113	383	AM	1388/294-295
• Copper Bullion No. 3	AMC	72746	133	522	AM	1388/268-269
• Apache No. 1	AMC	72747	136	371	AM	1388/270-271
• Apache No. 2	AMC	72748	136	372	AM	1388/272-273
• Nita	AMC	72749	941	903	AM	1388/276-277
• Oneids	AMC	72750	089	472	AM	1388/278-279
• Fowler's Watergate	AMC	72751	909	900	AM	1388/284-285
• Fowler's Watergate No. 1	AMC	72752	922	272	AM	1388/280-281
• Betty	AMC	72753	144	040	AM	1388/288-289
• Mildred	AMC	72754	144	041	AM	1388/286-287
• Mohawk	AMC	72755	089	473	AM	1388/282-283
Gold Hole	AMC	72756	557	916		

STATE OFFICE  
MANAGEMENT

DEC 16 1982

7:45 A.M.  
PHOENIX, ARIZONA

NAME OF CLAIM	AMC	Bk.	Pg.
W.M. # 1	131612	1388	162 - 163
W.M. # 3	131613	1388	164 - 165
W.M. # 4	131614	1388	166 - 167
W.M. # 5	131615	1388	168 - 169
W.M. # 6	131616	1388	170 - 171
W.M. # 7	131617	1388	172 - 173
W.M. # 8	131618	1388	174 - 175
W.M. # 9	131619	1388	176 - 177
W.M. # 10	131620	1388	178 - 179
W.M. # 11	131621	1388	180 - 181
W.M. # 12	131622	1388	182 - 183
W.M. # 13	131623	1388	184 - 185
W.M. # 14	131624	1388	186 - 187
W.M. # 15	131625	1388	188 - 189
W.M. # 16	131626	1388	190 - 191
W.M. # 17	131627	1388	192 - 193
W.M. # 18	131628	1388	194 - 195
W.M. # 19	131629	1388	196 - 197
W.M. # 20	131630	1388	198 - 199
W.M. # 21	131631	1388	200 - 201
W.M. # 22	131632	1388	202 - 203
W.M. # 23	131633	1388	204 - 205
W.M. # 24	131634	1388	206 - 207
W.M. # 25	131635	1388	208 - 209
W.M. # 26	131636	1388	210 - 211
W.M. # 27	131637	1388	212 - 213
W.M. # 28	131638	1388	214 - 215
W.M. # 29	131639	1388	216 - 217
W.M. # 30	131640	1388	218 - 219
W.M. # 31	131641	1388	220 - 221
W.M. # 32	131642	1388	222 - 223
W.M. # 33	131643	1388	224 - 225
W.M. # 34	131644	1388	226 - 227
W.M. # 35	131645	1388	228 - 229
W.M. # 36	131646	1388	230 - 231
W.M. # 37	131647	1388	232 - 233
W.M. # 38	131648	1388	234 - 235
W.M. # 39	131649	1388	236 - 237
W.M. # 40	131650	1388	238 - 239
W.M. # 41	131651	1388	240 - 241
W.M. # 42	131652	1388	242 - 243
W.M. # 43	131653	1388	244 - 245
W.M. # 44	131654	1388	246 - 247
W.M. # 45	131655	1388	248 - 249
W.M. # 46	131656	1388	250 - 251
W.M. # 47	131657	1388	252 - 253
W.M. # 48	131658	1388	254 - 255
W.M. # 49	131659	1388	256 - 257
W.M. # 50	131660	1388	258 - 259
W.M. # 51	131661	1388	260 - 261
W.M. # 52	131662	1388	262 - 263
W.M. # 53	131663	1388	264 - 265
W.M. # 54	131664	1388	266 - 267

STATE OFFICE  
MANAGEMENT

DEC 16 1962

745 A.M.  
PHOENIX, ARIZONA

EXHIBIT A

NAME OF CLAIM	YAVAPAI COUNTY BOOK-----PAGE	U.S.B.L.M. SERIAL NO.
Glory Ann # 1	129--115	
Glory Ann # 2	129--116	72700
Glory Ann # 3	136--563	72701
Glory Ann # 4	136--564	72702
Glory Ann # 5	136--565	72703
		72704
La Dora # 1	136--566	
La Dora # 2	142--180	72705
La Dora # 3	142--181	72706
La Dora # 4	129--269	72707
		72708
Suzane # 1	144--341	
Suzane # 2	144--342	72709
Suzane # 3	144--343	72710
Suzane # 4	144--344	72711
Suzane # 5	144--345	72712
Suzane # 6	144--346	72713
		72714
Martha # 1	144--313	
Martha # 2	144--314	72715
Martha # 3	144--315	72716
Martha # 4	144--316	72717
Martha # 5	144--317	72718
Martha # 6	144--312	72719
		72720
88-4		
88-5	144--310	72721
	144--311	72722

BOOK 1479 PAGE 726

(22)

ARIZONA STATE OFFICE  
DIV. LAND MANAGEMENT

DEC 16 1982

7:45 A.M.  
PHOENIX, ARIZONA

### Affidavit of Labor Performed and Improvements Made

STATE OF ARIZONA, }  
County of YAVAPAI } ss.

Sedona Resources Corp., K. W. Hammes being duly sworn, deposes and says that he is a citizen of the United States and more than twenty-one years of age, and resides at Sedona, Ariz. in Yavapai County, State of Arizona, and is personally acquainted with the mining claim known as See list attached

mining claim situate in Cherry Creek Mining District, County of Yavapai, State of Arizona, the location notice of which is recorded in the office of the County Recorder of said County, in Book of Records of Mines, at page; that between the 1st day of September, A. D., 1981, and the 31st day of August, A. D., 1982, at least Nine Thousand Two Hundred and no/100 (9200.00) dollars worth of work and improvements were done and performed upon said claim not including the location work of said claim. Such work and improvements were made by and at the expense of Sedona Resources Corp., an Arizona Corp., Sedona, Ariz., K. W. Hammes President owner of said claim for the purpose of complying with the laws of the United States pertaining to assessment of annual work, and Bob Franks, Joe Warden, Leon Le Fevre, Herb Williams, Frank Melluzzo

were the men employed by said owner and who labored upon said claim, did said work and improvements, the same being as follows, to-wit: Exploration of ore zones by drilling 2 inch dia. holes and sampling same, tools and equipment, watchman, improvements to access roads. 80 feet on the Whitetail group, 1360 feet of drilling on the Cherry and Sunny Brook Group.

STATE OFFICE  
STATE DEPARTMENT

MAIL TO  
MR. & MRS. F. MELLUZZO  
306 E. PEORIA AVENUE  
PHOENIX, ARIZONA 85020

DEC 16 1982  
7:45 A.M.  
PHOENIX, ARIZONA

Subscribed and sworn to before me this 9th day of Nov A. D., 1982.

(My commission expires 1983) Notary Public.

STATE OF ARIZONA }  
COUNTY OF } ss.

I hereby certify that the within instrument was filed and recorded at request of on at M., Docket Page

Witness my hand and official seal the day and year aforesaid.

County Recorder.  
By Deputy Recorder.

Indexed	Photostat Compared	Blotted
---------	--------------------	---------

Fee \$1.75





SEDONA  
RESOURCES  
CORP.

P.O. Box 3711  
WEST SEDONA, AZ 86340  
(602) 282-7411

The following claims are in several groups and the labor was performed on the various claims in each for the benefit of the claims within each group.

STATE OFFICE  
MANAGEMENT

			Bk	PG.	BK.	PG.
Clunker Claim	AMC	72248	617/968			
Boom Claim	AMC	72249	617/967			
Duplex Claim	AMC	72250	617/968			
Gold Shad Claim	AMC	72251	617/970			
Sunny Brook Claim	AMC	72252	617/971			
Alice Claim	AMC	72253	617/966			
Gold Bullion Mill Site	AMC	72723	927/850			
Gold Bullion Mill Site	AMC	72724	796/082			
MA, Ark	AMC	72725	465/033			
Minnie G. No. 1	AMC	72726	137/115			
Minnie G. No. 2	AMC	72727	137/116			
Volcano	AMC	72728	128/387			
Volcano No. 2	AMC	72729	133/544			
Volcano No. 3	AMC	72730	130/126			
Juniper	AMC	72731	128/288			
Reco No. 1	AMC	72732	136/150			
Reco No. 2	AMC	72733	140/275			
White Tail	AMC	72734	796/081			
White Tail No. 1	AMC	72735	796/080			
White Tail Protector	AMC	72736	796/079			
Luseekiseeki H 3	AMC	72740	144/070	AM	1388/292-293	
Luseekiseeki - waka No. 3	AMC	72741	075/450	AM	1388/290-291	
Gold Bullion No. 2	AMC	72742	144/071	AM	1388/274-275	
Copper Bullion	AMC	72743	071/032			
Copper Bullion Extension	AMC	72744	136/373			
Copper Bullion No. 2	AMC	72745	113/383	AM	1388/294-295	
Copper Bullion No. 3	AMC	72746	133/522	AM	1388/268-269	
Apache No. 1	AMC	72747	136/371	AM	1388/270-271	
Apache No. 2	AMC	72748	136/372	AM	1388/272-273	
Nita	AMC	72749	941/903	AM	1388/276-277	
Oneida	AMC	72750	089/472	AM	1388/278-279	
Fowler's Watergate	AMC	72751	909/900	AM	1388/284-285	
Fowler's Watergate No. 1	AMC	72752	922/272	AM	1388/280-281	
Betty	AMC	72753	144/040	AM	1388/288-289	
Mildred	AMC	72754	144/041	AM	1388/286-287	
Mohawk	AMC	72755	089/473	AM	1388/282-283	
Gold Hole	AMC	72756	557/918			

STATE OF ARIZONA }  
 COUNTY OF ..... } ss.  
 I hereby certify that the within instrument was filed and recorded at request of .....  
 on ..... at  
 ..... M., Docket.....  
 Page.....

Witness my hand and official seal the day and year aforesaid.

.....  
 County Recorder.  
 By.....  
 Deputy Recorder.

Indexed	Photostat Compared	Blotted
---------	--------------------	---------

Fee \$1.75

NAME OF CLAIM	AMC	Bk.	Pg.
W.M. # 1	131612	1388	162 - 163
W.M. # 3	131613	1388	164 - 165
W.M. # 4	131614	1388	166 - 167
W.M. # 5	131615	1388	168 - 169
W.M. # 6	131616	1388	170 - 171
W.M. # 7	131617	1388	172 - 173
W.M. # 8	131618	1388	174 - 175
W.M. # 9	131619	1388	176 - 177
W.M. # 10	131620	1388	178 - 179
W.M. # 11	131621	1388	180 - 181
W.M. # 12	131622	1388	182 - 183
W.M. # 13	131623	1388	184 - 185
W.M. # 14	131624	1388	186 - 187
W.M. # 15	131625	1388	188 - 189
W.M. # 16	131626	1388	190 - 191
W.M. # 17	131627	1388	192 - 193
W.M. # 18	131628	1388	194 - 195
W.M. # 19	131629	1388	196 - 197
W.M. # 20	131630	1388	198 - 199
W.M. # 21	131631	1388	200 - 201
W.M. # 22	131632	1388	202 - 203
W.M. # 23	131633	1388	204 - 205
W.M. # 24	131634	1388	206 - 207
W.M. # 25	131635	1388	208 - 209
W.M. # 26	131636	1388	210 - 211
W.M. # 27	131637	1388	212 - 213
W.M. # 28	131638	1388	214 - 215
W.M. # 29	131639	1388	216 - 217
W.M. # 30	131640	1388	218 - 219
W.M. # 31	131641	1388	220 - 221
W.M. # 32	131642	1388	222 - 223
W.M. # 33	131643	1388	224 - 225
W.M. # 34	131644	1388	226 - 227
W.M. # 35	131645	1388	228 - 229
W.M. # 36	131646	1388	230 - 231
W.M. # 37	131647	1388	232 - 233
W.M. # 38	131648	1388	234 - 235
W.M. # 39	131649	1388	236 - 237
W.M. # 40	131650	1388	238 - 239
W.M. # 41	131651	1388	240 - 241
W.M. # 42	131652	1388	242 - 243
W.M. # 43	131653	1388	244 - 245
W.M. # 44	131654	1388	246 - 247
W.M. # 45	131655	1388	248 - 249
W.M. # 46	131656	1388	250 - 251
W.M. # 47	131657	1388	252 - 253
W.M. # 48	131658	1388	254 - 255
W.M. # 49	131659	1388	256 - 257
W.M. # 50	131660	1388	258 - 259
W.M. # 51	131661	1388	260 - 261
W.M. # 52	131662	1388	262 - 263
W.M. # 53	131663	1388	264 - 265
W.M. # 54	131664	1388	266 - 267

ARIZONA STATE OFFICE  
 PUB. LAND MANAGEMENT  
 DEC 16 1982  
 7:45 A.M.  
 PHOENIX, ARIZONA

STATE OF ARIZONA }  
 COUNTY OF ..... } ss.

I hereby certify that the within instrument was filed and recorded at request of .....  
 .....  
 on ..... at ..... M., Docket.....  
 Page.....

Witness my hand and official seal the day and year aforesaid.  
 .....  
 County Recorder.  
 By.....  
 Deputy Recorder.

Indexed	Photostat Compared	Blotted
---------	--------------------	---------

Fee \$1.75



I do hereby certify that the within instrument was filed and recorded at the request of

on Aug 17 '82 <sup>9:35 AM</sup> o'clock book 1479 Official Records Page 725-726

Records of Yavapai County, Arizona. WITNESS my hand and official seal the day and year first above written.

PATSY C. JENNEY, County Recorder

By Patsy Jenney Deputy

When recorded mail to:

MR. & MRS. F. MELLUZZO  
706 E. PEORIA AVENUE  
PHOENIX, ARIZONA 85020

Witness my hand and official seal.

County Recorder

By \_\_\_\_\_

Deputy Recorder

Fee: \$

52

# AFFIDAVIT OF PERFORMANCE OF ANNUAL WORK

State of Arizona

County of MARICOPA P.M. } ss

DEC 16 1982

7:45 A.M.  
PHOENIX, ARIZONA

1. RUDOLPH LATERZA, PRESIDENT, WHITE MINE GOLD PROP, INC

Name

2231 W. SHANGRI-LA RD. # 1

Address

PHOENIX

City

ARIZONA

State

85029

Zip

being duly sworn according to law deposes and says that they are a citizen of the United States more than eighteen years of age and that all of the facts set forth in this affidavit are true and correct according to the best of their knowledge, information and belief.

2. That they are personally acquainted with the mining claim named SEE EXHIBIT

'A' ATTACHED

situate in the BIMBLESEE Mining District,

YAVAPAI County, Arizona, the location of which is recorded in the office of

the County Recorder of that County in Book SEE EXHIBIT 'A', Page \_\_\_\_\_.

location is posted in Section 34/15, Township 9N, Range 2E, G&SRB&M.

3. That between the dates of SEPT 30, 1951 and AUGUST 15, 1982

at least TWO THOUSAND FIVE HUNDRED (\$2,500.00) dollars worth of work and improvements were done and performed upon this claim not including location work.

4. The work and improvements were made by and at the expense of WHITE MINE

GOLD PROPERTIES, INC (FRANK MELLUZZO LESSEE), owners of the mine for the purpose of complying with the laws of the United States pertaining to assessments or annual work.

5. RUDY LATERZA, PETE INCARONA, STAN PERLOW, & GINO

POGGIO were the names of the persons employed by the owner who labored to do the work and improvements.

6. The work and improvements done were REDEMPTIONING CLAIMS, GEO-

CHEMICAL SURVEYS, GEOLOGIC EVALUATION, DRILLING FOR

CONCRETE, ASTHINE & TESTING, MAPPING.

Dated AUGUST 12, 1982

Rudolph Laterza  
Signature

BOOK 1479 PAGE 725

Subscribed to and sworn before me, a Notary Public, this 13 day of August,

19 82, by RUDOLPH LATERZA

My Commission expires 4/1/86

[Signature]  
Notary Public



EXHIBIT A

NAME OF CLAIM	YAVAPAI COUNTY BOOK-----PAGE	U.S.B.L.M. SERIAL NO.
Glory Ann # 1	129--115	72700
Glory Ann # 2	129--116	72701
Glory Ann # 3	136--563	72702
Glory Ann # 4	136--564	72703
Glory Ann # 5	136--565	72704
La Dora # 1	136--566	72705
La Dora # 2	142--180	72706
La Dora # 3	142--181	72707
La Dora # 4	129--269	72708
Suzane # 1	144--341	72709
Suzane # 2	144--342	72710
Suzane # 3	144--343	72711
Suzane # 4	144--344	72712
Suzane # 5	144--345	72713
Suzane # 6	144--346	72714
Martha # 1	144--313	72715
Martha # 2	144--314	72716
Martha # 3	144--315	72717
Martha # 4	144--316	72718
Martha # 5	144--317	72719
Martha # 6	144--312	72720
88-4	144--310	72721
88-5	144--311	72722

BOOK 1479 PAGE 726

LAND STATE OFFICE  
MANAGEMENT  
DEC 16 1982  
7:45 A.M.  
PHOENIX, ARIZONA



STATE OF ARIZONA, } ss. I hereby certify that the within instrument was filed and recorded  
County of \_\_\_\_\_, 19\_\_\_\_, at \_\_\_\_\_ M.  
In Docket No. \_\_\_\_\_, Page \_\_\_\_\_, at the request of \_\_\_\_\_

Fee No.:

When recorded mail to:

MR. & MRS. F. MELLUZZO  
706 E. PEORIA AVENUE  
PHOENIX, ARIZONA 85020

Witness my hand and official seal.

\_\_\_\_\_  
County Recorder  
By \_\_\_\_\_  
Deputy Recorder

Fee: \$

update @

# AFFIDAVIT OF PERFORMANCE OF ANNUAL WORK

State of Arizona

A.M.C # 72738 — 72739

County of MARICOPA } ss

1. FRANK MELLUZZO  
Name  
706 E PEORIA AVE  
Address  
PHX ARIZ 85020  
City State Zip

being duly sworn according to law deposes and says that they are a citizen of the United States more than eighteen years of age and that all of the facts set forth in this affidavit are true and correct according to the best of their knowledge, information and belief.

2. That they are personally acquainted with the mining claim named MOSS-BACK  
MOSS-BACK # 1 situate in the NEW RIVER Mining District,  
MARICOPA County, Arizona, the location of which is recorded in the office of  
the County Recorder of that County in Book 6701, Pages 591-592. Notice of  
location is posted in Section 28, Township 5N, Range 1E, G&SRB&M.

3. That between the dates of SEPT 1 1980 and SEPT 1 1981  
at least One Hundred Per Claim (\$200.00)  
dollars worth of work and improvements were done and performed upon this claim not including  
location work.

4. The work and improvements were made by and at the expense of FRANK MELLUZZO  
MELLUZZO STONE Co, INC., owners of the mine for the  
purpose of complying with the laws of the United States pertaining to assessments or annual work.

5. SEE EX  
\_\_\_\_\_ were the names of the persons employed by the owner who labored to do the work and improvements.

6. The work and improvements done were \_\_\_\_\_  
MANAGEMENT

DEC 16 1982

7:45 A.M.  
PHOENIX, ARIZONA

Dated Dec 3 82 Frank Melluzzo  
Signature

Subscribed to and sworn before me, a Notary Public, this 3rd day of December  
1982, by Frank Melluzzo

My Commission expires Jan. 23, 1984 Shelby J. Canterbury  
Notary Public



4) Moss Back - Year Long

Stone Removal

Melluzzo Stone Co - Cat 980; Chevy Dump

Men's Equip -

A.G. Hauling - GMC Dump

Circle 2 Trucking - Ford 10' wheeler

Chandler Materials - Diesel End Dump

5) DESERT (Sand & Gravel)

Melluzzo Stone Co CAT 980; Chevy Dump

A.G. Hauling - GMC Dump - Hauled Material

to Deer Valley Pit - Stockpiled Material

Repaired Roads

6) Buffalo Ridges - Year Long

Melluzzo Stone Co - Deer Valley Granite

CAT 980 Loader - Men's Equipment

Hanks & Sons D-8 & D-9 Dozers

A.G. Hauling - GMC Dump

Stockpiled Material - produced and  
Sold Approx - 30,000 tons of decomposed  
Granite -

Sold Approx 1000 tons Landscape Boulders  
AND RIP - RAP MATERIAL

STATE OFFICE  
MANAGEMENT

DEC 16 1982

7:45 A.M.  
PHOENIX, ARIZONA



STATE OF ARIZONA, } ss. I hereby certify that the within instrument was filed and recorded  
County of 12 \_\_\_\_\_, 19\_\_\_\_, at \_\_\_\_\_ M.  
In Docket No. \_\_\_\_\_, Page \_\_\_\_\_, at the request of \_\_\_\_\_

Fee No.:

When recorded mail to:  
  
**MR. & MRS. F. MELLUZZO**  
706 E. PEORIA AVENUE  
PHOENIX, ARIZONA 85020

Witness my hand and official seal.  
  
\_\_\_\_\_  
County Recorder  
By \_\_\_\_\_  
Deputy Recorder

Fee: \$

# AFFIDAVIT OF PERFORMANCE OF ANNUAL WORK

State of Arizona } AMC 72763 thru 72809  
County of MARICOPA } ss

*updated  
by w*

1. FRANK MELLUZZO  
Name  
706 E. PEORIA AVE  
Address  
PHX. ARIZ 85020  
City State Zip

being duly sworn according to law deposes and says that they are a citizen of the United States more than eighteen years of age and that all of the facts set forth in this affidavit are true and correct according to the best of their knowledge, information and belief.

2. That they are personally acquainted with the mining claim named EL RAME  
+ EL RAME 1 - 47 situate in the WINIFRED Mining District,  
MARICOPA County, Arizona, the location of which is recorded in the office of  
the County Recorder of that County in Book ALL, Page RECORDED. Notice of  
location is posted in Section 3+4, Township 4U, Range 3E, G&SRB&M.

3. That between the dates of SEPT 1 1981 and SEPT 1 1982  
at least One Hundred Dollars Per Claim (\$ 100 <sup>SOME OF</sup> + 4 IN LITIGATION <sup>CONDEMNED</sup>)  
dollars worth of work and improvements were done and performed upon this claim not including  
location work.

4. The work and improvements were made by and at the expense of FRANK MELLUZZO  
+ MELLUZZO STONE CO INC., owners of the mine for the  
purpose of complying with the laws of the United States pertaining to assessments or annual work.

5. SEE EX  
\_\_\_\_\_ were the names of the persons employed by the owner who labored to do the work and improvements.

6. The work and improvements done were \_\_\_\_\_  
STATE MANAGEMENT  
DEC 16 1982  
7:45 A.M.  
PHOENIX, ARIZONA

Dated Dec 3 82 Frank Melluzzo  
Signature

Subscribed to and sworn before me, a Notary Public, this 3rd day of December  
19 82, by Frank Melluzzo

My Commission expires Jan. 23, 1984 Shelby J. Canterbury  
Notary Public



(1) EL Names -

Melluzzo Stone Co, Inc 980 Cat Loader  
Chevy Dump Truck - A:G Hauling  
Bob Tail Truck (Hauled material to Pit)  
Repaired roads; stockpiled material)

(2) Sunburst

CR Trucking - Cher Robinson  
Dunes Loader Service Cat 950  
A:G Hauling GMC Bobtail Truck  
Melluzzo Stone Co Inc Chevy Dump Truck  
Repaired Roads; Stockpiled material;  
hauled material to Deer Valley Pit

(3) NITA JEANS - YEAR LONG

Stone Removal - Melluzzo Stone Co,  
Trucks: 3 men  
A:G Hauling - GMC Dump  
Quarry work on top of hill  
TITANS CONTR. CO. CAT 235 Back-hoe

—over—

ARIZONA STATE OFFICE  
LAND MANAGEMENT  
DEC 16 1982

7:45 A.M.  
PHOENIX, ARIZONA



STATE OF ARIZONA, } ss. I hereby certify that the within instrument was filed and recorded  
County of \_\_\_\_\_, 19\_\_\_\_, at \_\_\_\_\_ M.  
In Docket No. \_\_\_\_\_, Page \_\_\_\_\_, at the request of

Fee No.:

When recorded mail to:  
  
MR. & MRS. F. MELLUZZO  
706 E. PEORIA AVENUE  
PHOENIX, ARIZONA 85020

Witness my hand and official seal.  
  
\_\_\_\_\_  
County Recorder  
By \_\_\_\_\_  
Deputy Recorder

Fee: \$

# AFFIDAVIT OF PERFORMANCE OF ANNUAL WORK

State of Arizona }  
County of MARICOPA } ss

A.M.C. 72737

*Updated  
sgw*

1. FRANK MELLUZZO  
Name  
706 E PEORIA AVE  
Address  
PHX. ARIZ. 85020  
City State Zip

being duly sworn according to law deposes and says that they are a citizen of the United States more than eighteen years of age and that all of the facts set forth in this affidavit are true and correct according to the best of their knowledge, information and belief.

2. That they are personally acquainted with the mining claim named SUNBURST # 7 situate in the NEW RIVER Mining District, MARICOPA County, Arizona, the location of which is recorded in the office of the County Recorder of that County in Book DKT 6645, Page 708. Notice of location is posted in Section 22, Township 7N., Range 2E, G&SRB&M.

3. That between the dates of SEPT 1 1981 and SEPT 1 1982 at least One Hundred (\$ 100.00) dollars worth of work and improvements were done and performed upon this claim not including location work.

4. The work and improvements were made by and at the expense of FRANK MELLUZZO + MELLUZZO STONE Co. Inc., owners of the mine for the purpose of complying with the laws of the United States pertaining to assessments or annual work.

5. SEE EX.  
\_\_\_\_\_ were the names of the persons employed by the owner who labored to do the work and improvements.

6. The work and improvements done were \_\_\_\_\_  
STATE OFFICE  
MANAGEMENT  
DEC 16 1982  
7:45 A.M.  
PHOENIX, ARIZONA

Dated Dec 3 82 Frank Melluzzo  
Signature

Subscribed to and sworn before me, a Notary Public, this 3rd day of December, 1982, by Frank Melluzzo

My Commission expires Jan. 23, 1984 Shelby J. Canterbury  
Notary Public



ASSESSMENT Work Completed

SEPT. 1 - 81 ————— SEPT. 1 - 82

(1) ET Names -  
Melluzzo Stone Co, Inc 980 Cat Loader  
Chevy Dump Truck - A:G Hauling  
Bob Tail Truck (Hauled material to Pit)  
Repaired roads; stock piled material

(2) Sunburst  
CR Trucking - Cher Robinson  
Dunes Loader Service Cat 950  
A:G Hauling - GMC Bobtail Truck  
Melluzzo Stone Co Inc Chevy Dump Truck  
Repaired Roads; Stockpiled material;  
hauled material to Deer Valley Pit

(3) Nita Jeans - Year Long  
Stone Removal - Melluzzo Stone Co,  
Trucks: 3 men  
A:G Hauling - GMC Dump  
Quarry work on top of hill  
Tiffany Contr Co. Cat 235 Back-hoe

—over—

STATE OFFICE  
MANAGEMENT  
DEC 16 1982  
7:45 A.M.  
PHOENIX, ARIZONA



23065

STATE OF ARIZONA, County of Yavapai

I do hereby certify that the within instrument was filed and recorded at the request of

Rudolph Laterza

on AUG 17 '82 - 9:35 AM

o'clock book 1479

Official Records Page 725-726

Records of Yavapai County, Arizona. WITNESS my hand and official seal the day and year first above written.


INDEXED MICROFILMED

PATSY C. JENNEY, County Recorder

By Patsy Jenney Deputy

When recorded mail to: ARIZONA STATE OFFICE BU. LAND MANAGEMENT NOV 12 1982

Witness my hand and official seal.



Fee: \$ 5.00

7:45 A.M.

PHOENIX, ARIZONA

AFFIDAVIT OF PERFORMANCE OF ANNUAL WORK

Updated 8/82

State of Arizona

County of MARICOPA ss

1. RUDOLPH LATERZA, PRESIDENT, WHITE MULE GOLD PROP, INC 2231 W. SHANGRI-LA RD. # 1 PHOENIX ARIZONA 85029

being duly sworn according to law deposes and says that they are a citizen of the United States more than eighteen years of age and that all of the facts set forth in this affidavit are true and correct according to the best of their knowledge, information and belief.

2. That they are personally acquainted with the mining claim named SEE EXHIBIT 'A' ATTACHED situate in the BUMBLESSEE Mining District, YAVAPAI County, Arizona, the location of which is recorded in the office of the County Recorder of that County in Book SEE EXHIBIT 'A' Page Notice of location is posted in Section 34/10\* Township 9N\* Range 2E, G&SRB&M.

3. That between the dates of SEPT 30, 1981 and AUGUST 15, 1982 at least TWO THOUSAND FIVE HUNDRED (\$2,500.00) dollars worth of work and improvements were done and performed upon this claim not including location work.

4. The work and improvements were made by and at the expense of WHITE MULE GOLD PROPERTIES, INC (FRANK MILLORE owner), LESSEE owners of the mine for the purpose of complying with the laws of the United States pertaining to assessments or annual work.

5. RUDY LATERZA, PETE INCARDANA, STAN PELLOW, & GINO ROSGARDI were the names of the persons employed by the owner who labored to do the work and improvements.

6. The work and improvements done were REMONUMENTING CLAIMS, GEO-CHEMICAL SURVEYS, GEOLOGIC EVALUATION, DRILLING FOR SAMPLING, ASSAYING & TESTING, MAPPING.

Dated AUGUST 12, 1982 Rudolph Laterza Signature

Subscribed to and sworn before me, a Notary Public, this 13 day of August 19 82, by RUDOLPH LATERZA

My Commission expires 8/1/86 Notary Public



ARIZONA STATE OFFICE  
BU. LAND MANAGEMENT

NOV 12 1982

7:45 A.M.  
PHOENIX, ARIZONA

EXHIBIT A

NAME OF CLAIM	YAVAPAI COUNTY BOOK-----PAGE	U.S.B.L.M. SERIAL NO.
Glory Ann # 1	129--115	72700
Glory Ann # 2	129--116	72701
Glory Ann # 3	136--563	72702
Glory Ann # 4	136--564	72703
Glory Ann # 5	136--565	72704
La Dora # 1	136--566	72705
La Dora # 2	142--180	72706
La Dora # 3	142--181	72707
La Dora # 4	129--269	72708
Suzane # 1	144--341	72709
Suzane # 2	144--342	72710
Suzane # 3	144--343	72711
Suzane # 4	144--344	72712
Suzane # 5	144--345	72713
Suzane # 6	144--346	72714
Martha # 1	144--313	72715
Martha # 2	144--314	72716
Martha # 3	144--315	72717
Martha # 4	144--316	72718
Martha # 5	144--317	72719
Martha # 6	144--312	72720
88-4	144--310	72721
88-5	144--311	72722

BOOK 1479 PAGE 726





FRANK MELLUZZO

11001 NORTH 7TH STREET  
PHOENIX, ARIZONA 85020  
PHONE 942-8510

WAYNE F. MELLUZZO

72723-72724  
updated

NOTICE OF INTENT

1981  
THIS IS TO SERVE A NOTICE OF  
INTENTION TO HOLD THE FOLLOWING  
MILLSITE CLAIMS WHICH WILL  
CONTINUE TO BE USED FOR MINNING  
OR MILLING PURPOSES  
BLM & AMC 72723 — 72724

GOLD BULLION MILL SITE  
PAGE  
BOOK 796-82

GOLD BULLION MILL SITE  
BOOK 927 - PAGE 850

MAIL TO

Frank Melluzzo  
706 E PEORIA AVE

Mr. & Mrs. F. Melluzzo  
706 E. Peoria Ave.  
Phx., Ariz. 85020

PHX: ARIZ. 85020

Subscribe and sworn to me by Frank Melluzzo  
this 17th day of December 1980.  
my commission expires Jun 23, 1984  
Shelby J. Canterbury  
Notary Public

New Locations

AMC - 131612 THRU 131664

AMC - 131992 THRU 132004

RECORDED  
B. L. M. STATE OFFICE  
DEC 28 1981  
10:00 AM  
PHOENIX, ARIZONA

Recorded YAVA PAI  
DKT 1432  
DEC 24 1981  
Page 903



INTENT

To HOLD

PH. 861-1048

72700-36

72740-56

72729-53

72737-39

THE FOLLOWING CLAIMS.

AT LEAST

\* 100<sup>00</sup> WORK ON EACH CLAIM HAS BEEN DONE + RECORDED THIS IS FILED IF A ERROR HAS BEEN MADE IN RECORDING

72751 89

Frank Melluzzo

YAVAPAI

1981

Serial Number

Name of Claim

6	A MC 72700 thru A MC 72704	Glory Ann #1 thru #5 ✓
	A MC 72705 thru A MC 72708	la Dora #1 thru #4 ✓
	A MC 72709 thru A MC 72714	Suzane #1 thru #6
	A MC 72715 thru A MC 72720	Martha #1 thru #6
	A MC 72721 and A MC 72722	88 #4 and 88 #5
7	A MC 72723 *	Gold Bullion Mill Site ✓
	A MC 72724 *	Gold Bullion Mill Site ✓
	A MC 72725	No - Ark ✓
	A MC 72726 and A MC 72727	Minnie G No.1 and No.2 ✓
8	A MC 72728	Volcano
	A MC 72729 and A MC 72730	Volcano No.2 and No.3
	A MC 72731	Juniper
	A MC 72732 and A MC 72733	Reco No.1 and No.2
9	A MC 72734	White Tail ✓
	A MC 72735	White Tail #1
	A MC 72736	White Tail Protector
	A MC 72740	Luseekiseeki #3 ✓
	A MC 72741	Luseekiseeki-Waka #3
	A MC 72742	Gold Bullion #2
	A MC 72743	Copper Bullion
	A MC 72744	Copper Bullion Extension
	A MC 72745	Copper Bullion No.2
	A MC 72746	Copper Bullion No. - 3
	A MC 72747 and A MC 72748	Apache #1 and #2
	A MC 72749	Nita
	A MC 72750	Oneida
	A MC 72751	Fowler's Watergate

NEW CLAIMS FILED 1981  
A MC - 131612 THRU 131664  
A MC - 131992 THRU 132004

Sherry Manning Davis  
Yavapai

12	A MC 72752	Fowler's Watergate 1
	A MC 72753	Betty
	A MC 72754	Mildred
	A MC 72755	Mohawk
13	A MC 72756	Gold Hole ✓
	A MC 72248	Clinker Claim
	A MC 72249	Boom Claim
5	A MC 72250	Duplex Claim
	A MC 72251	Gold Shad Claim
	A MC 72252	Sunny Brook Claim
	A MC 72253	Alice Claim

Serial Number

MARICOPA

Name of Claim

1	A MC 72229 *	Deseret
2	A MC 72230 thru A MC 72237 *	White Shale #1 - #8 - YAVAPAI
3	A MC 72238 *	White Shale Extension
4	A MC 72239 thru A MC 72245 *	Buffalo Ridge No. 2 - 8
	A MC 72246 thru A MC 72247 *	Nita Jean #3 - #4 ✓
10	A MC 72737 *	Sunburst #7 ✓
11	A MC 72738 *	Moss Back ✓
	A MC 72739 *	Moss Back #1 ✓
	A MC 72757 thru A MC 72762 *	Rema #1 thru #6 ✓
	A MC 72763 *	El rame
14	A MC 72764 thru A MC 72800 *	El rame #1 thru #37
	A MC 72801 thru A MC 72809 *	El rame #39 thru #47

RECEIVED B. L. M. STATE OFFICE

DEC 28 1981

10:00 A.M.

PHOENIX, ARIZONA

Page 902

DKT 1432

YAVAPAI

Recorded

DEC 24 1981



STATE OF ARIZONA, } ss. I hereby certify that the within instrument was filed and recorded Fee No.:  
County of \_\_\_\_\_, 19\_\_\_\_, at \_\_\_\_\_ M.  
In Docket No. \_\_\_\_\_, Page \_\_\_\_\_, at the request of

When recorded mail to:  
  
**MR. & MRS. F. MELLUZZO**  
706 E. PEORIA AVENUE  
PHOENIX, ARIZONA 85020

Witness my hand and official seal.  
  
County Recorder  
By \_\_\_\_\_ Deputy Recorder  
Fee: \$

# AFFIDAVIT OF PERFORMANCE OF ANNUAL WORK

State of Arizona } BLM # AMC 72737  
County of MARICOPA } ss.

1. FRANK MELLUZZO B.L.M. #  
706 E PEORIA AVE Name DEC 28 1981  
PHX. ARIZ. 85020 Address  
City State Zip

being duly sworn according to law deposes and says that they are a citizen of the United States more than eighteen years of age and that all of the facts set forth in this affidavit are true and correct according to the best of their knowledge, information and belief.

2. That they are personally acquainted with the mining claim named SUNBURST #7 situate in the NEW RIVER Mining District, MARICOPA County, Arizona, the location of which is recorded in the office of the County Recorder of that County in Book DKF 6645, Page 708. Notice of location is posted in Section 22, Township 7N, Range 2E, G&SRB&M.

3. That between the dates of Aug 31 1980 and SEPT 1 1981 at least 100.00 (\$ 100.00 minimum) dollars worth of work and improvements were done and performed upon this claim not including location work.

4. The work and improvements were made by and at the expense of FRANK MELLUZZO & MELLUZZO STONE CO, owners of the mine for the purpose of complying with the laws of the United States pertaining to assessments or annual work.

5. Melluzzo Stone Co. employees and equipment were the names of the persons employed by the owner who labored to do the work and improvements.

6. The work and improvements done were EXCAVATION & PROCESSING of stone for whsl & Retail Sales  
replacing monuments and replacing missing location signs

Dated 12-28-81 Frank Melluzzo  
Signature

Subscribed to and sworn before me, a Notary Public, this 28th day of December, 1981, by Frank Melluzzo

My Commission expires January 23, 1984 Shelby J. Canterbury  
Notary Public



STATE OF ARIZONA, } ss. I hereby certify that the within instrument was filed and recorded  
County of \_\_\_\_\_, 19\_\_\_\_, at \_\_\_\_\_ M.  
In Docket No. \_\_\_\_\_, Page \_\_\_\_\_, at the request of \_\_\_\_\_

Fee No.:

When recorded mail to:

MR. & MRS. F. MELLUZZO  
706 E. PEORIA AVENUE  
PHOENIX, ARIZONA 85020

Witness my hand and official seal.

County Recorder

By \_\_\_\_\_

Deputy Recorder

Fee: \$

# AFFIDAVIT OF PERFORMANCE OF ANNUAL WORK

State of Arizona

County of MARICOPA } ss.

BLM# AMC 72738 - 72739

B.L.M. CLAIM OFFICE

DEC 28, 1981

1. FRANK MELLUZZO

Name

706 E PEORIA AVE

Address

PHOENIX

City

ARIZ.

State

85020

Zip

being duly sworn according to law deposes and says that they are a citizen of the United States more than eighteen years of age and that all of the facts set forth in this affidavit are true and correct according to the best of their knowledge, information and belief.

2. That they are personally acquainted with the mining claim named Moss-Back - Moss Back #1

situate in the NEW RIVER Mining District,

MARICOPA County, Arizona, the location of which is recorded in the office of

the County Recorder of that County in Book DKF 6701, Page 591 - 592. Notice of

location is posted in Section 28, Township 5N, Range 1E, G&SRB&M.

3. That between the dates of AUG 31 - 1981 and SEPT 1 1981

at least 100<sup>00</sup> PER CLAIM (\$ 200<sup>00</sup>) dollars worth of work and improvements were done and performed upon this claim not including location work.

4. The work and improvements were made by and at the expense of FRANK MELLUZZO

+ MELLUZZO STONE Co, owners of the mine for the purpose of complying with the laws of the United States pertaining to assessments or annual work.

5. MELLUZZO Stone Co. employees

were the names of the persons employed by the owner who labored to do the work and improvements.

6. The work and improvements done were RECONSTRUCTION OF MONUMENTS

ReplACING Stone Co. Signs, Quarrying, Stockpiling, Hauling AND Delivering of Stone

Dated 12-28-81

Frank Melluzzo  
Signature

Subscribed to and sworn before me, a Notary Public, this 28th day of December, 1981, by Frank Melluzzo

My Commission expires January 23, 1984

Shelby J. Canterbury  
Notary Public



STATE OF ARIZONA,

County of \_\_\_\_\_

ss. I hereby certify that the within instrument was filed and recorded \_\_\_\_\_, 19\_\_\_\_, at \_\_\_\_\_ M.

Fee No.: \_\_\_\_\_

In Docket No. \_\_\_\_\_, Page \_\_\_\_\_, at the request of \_\_\_\_\_

When recorded mail to:

MR. & MRS. F. MELLUZZO  
706 E. PEORIA AVENUE  
PHOENIX, ARIZONA 85020

Witness my hand and official seal

County Recorder

By \_\_\_\_\_

Deputy Recorder

1981

Fee: \$

# AFFIDAVIT OF PERFORMANCE OF ANNUAL WORK

State of Arizona

County of MARICOPA

AMC 72757 ~~thru~~ 72762 - 72763

AMC 72764 ~~thru~~ 72800 -

AMC 72801 ~~thru~~ 72809

1. FRANK MELLUZZO  
Name  
706 E. PEORIA AVE.  
Address  
PHX. ARIZ 85020  
City State Zip

being duly sworn according to law deposes and says that they are a citizen of the United States more than eighteen years of age and that all of the facts set forth in this affidavit are true and correct according to the best of their knowledge, information and belief.

2. That they are personally acquainted with the mining claim named El name + Pema situate in the WINIFRED Mining District, MARICOPA County, Arizona, the location of which is recorded in the office of the County Recorder of that County in Book all Recorded, Page Recorded. Notice of location is posted in Section 3+4, Township 4 N, Range 3E, G&SRB&M.

3. That between the dates of Aug 31 1980 and SEPT. 1 1981 at least 100<sup>00</sup> Per claim of Remaining Claim (\$5000<sup>00</sup> +) dollars worth of work and improvements were done and performed upon this claim not including location work.

4. The work and improvements were made by and at the expense of FRANK MELLUZZO + MELLUZZO STONE CO, owners of the mine for the purpose of complying with the laws of the United States pertaining to assessments or annual work.

5. AIG Hauling ; Melluzzo Stone Co, Inc  
980 CAT Loader And Employee  
were the names of the persons employed by the owner who labored to do the work and improvements.

6. The work and improvements done were RECONSTRUCTION OF INGRESS ROADS, STOCKPILING OF MATERIALS ; REPLACEMENT OF SIGNS ; HAULING OF MATERIAL TO DEER VALLEY  
MOST CLAIMS ARE IN CONDEMNATION SUIT WITH  
COUNTY + I HAVE SUE INTENT TO HOLD.

Dated 12-28-81 Frank Melluzzo  
Signature

Subscribed to and sworn before me, a Notary Public, this 28th day of December, 1981, by Frank Melluzzo

My Commission expires January 23, 1984 Shelby J. Canterbury  
Notary Public



Am C 72700-22

STATE OF ARIZONA, County of Yavapai—ss

I do hereby certify that the within instrument was filed and recorded at the request of Pete Incardona

on OCT 28 '81-4 35 PM o'clock book 1420 Official Records Page 722  
Records of Yavapai County, Arizona. WITNESS my hand and official seal the day and year first above written.

PATSY C. JENNEY, County Recorder  
By [Signature] Deputy

Witness my hand and official seal.

When recorded mail to:

RECEIVED  
B. L. M. AZ STATE OFFICE  
DEC 01 1981  
10:00 A.M.  
PHOENIX, ARIZONA

RUSH

County Recorder

Fee: \$

By

Deputy Recorder

3<sup>00</sup>

### AFFIDAVIT OF PERFORMANCE OF ANNUAL WORK

State of Arizona }  
County of \_\_\_\_\_ } ss

1. PETE INCARDONA & WHITE MULE GOLD PROPERTIES INC.  
Name

2231 W. SHANGRI-LA RD. SUITE 6  
Address

PHOENIX City ARIZONA State 85029 Zip

being duly sworn according to law deposes and says that they are a citizen of the United States more than eighteen years of age and that all of the facts set forth in this affidavit are true and correct according to the best of their knowledge, information and belief.

2. That they are personally acquainted with the mining claim named GLORY ANNA CLAIM GROUP situate in the BLACK CANYON Mining District, YAVAPAI County, Arizona, the location of which is recorded in the office of the County Recorder of that County in Book 129, Page 115-116. Notice of location is posted in Section 3 & 4, Township 9N, Range 2E, G&SRB&M.

3. That between the dates of JAN 7 1981 and MAY 17 1981 at least EIGHTEEN THOUSAND NINE HUNDRED (\$ 18,900<sup>00</sup>) dollars worth of work and improvements were done and performed upon this claim not including location work.

4. The work and improvements were made by and at the expense of WHITE MULE GOLD PROPERTIES INC LESSER OF FRANK MELLAZZO, owners of the mine for the purpose of complying with the laws of the United States pertaining to assessments or annual work.

5. PETE INCARDONA VERN ROLLINS MARVIN WINKLER BRAIN FALKNER RUDY LATENZA & GEO-RECOVERY INC. were the names of the persons employed by the owner who labored to do the work and improvements.

6. The work and improvements done were 175 FEET OF CORE DRILLING CUTTING DIENS + DIGGING SHAFTS WITH HEAVY EQUIPMENT AND A GEOLOGICAL SURVEY BY GEO-RECOVERY INC  
U.S.D.L.M. SERIAL NO. 72700 THRU 72722

Dated OCTOBER 22 1981 Pete Incardona Signature

Subscribed to and sworn before me, a Notary Public, this 28 day of October, 19 81, by Pete Incardona

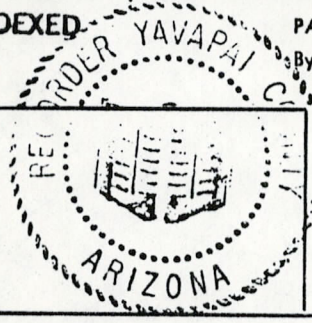
My Commission Expires 8-22-85 Diane Cope Notary Public  
BOOK 1420 PAGE 722



72700-72704

STATE OF ARIZONA, County of Yavapai  
I do hereby certify that the within instrument was filed and recorded at the request of Pete Incardona  
on OCT 28 '81 - 4 35 PM o'clock book 1420 Official Records Page 722  
Records of Yavapai County, Arizona. WITNESS my hand and official seal the day and year first above written.

INDEXED  
MICROFILMED  
By [Signature] Deputy  
PATSY C. JENNEY, County Recorder



Witness my hand and official seal.  
\_\_\_\_\_  
County Recorder  
By \_\_\_\_\_  
Deputy Recorder

Fee: \$  
3.00

When recorded mail to:

RUSH

# AFFIDAVIT OF PERFORMANCE OF ANNUAL WORK

State of Arizona }  
County of \_\_\_\_\_ } ss

RECEIVED  
BLM AZ STATE OFFICE  
NOV 16 5 28 AM '81  
PHOENIX, ARIZONA

updated

1. PETE INCARDONA & WHITE MULE GOLD PROPERTIES INC.  
Name  
2231 W. SHANGRI-LA RD. SUITE 6  
Address  
PHOENIX City ARIZONA State 85029 Zip

being duly sworn according to law deposes and says that they are a citizen of the United States more than eighteen years of age and that all of the facts set forth in this affidavit are true and correct according to the best of their knowledge, information and belief.

2. That they are personally acquainted with the mining claim named GLORY ANNA CLAIM GROUP situate in the BLACK CANYON Mining District, YAVAPAI County, Arizona, the location of which is recorded in the office of the County Recorder of that County in Book 129, Page 115-116. Notice of location is posted in Section 3 & 4, Township 9N, Range 2E, G&SRB&M.

3. That between the dates of JAN 7 1981 and MAY 17 1981 at least EIGHTEEN THOUSAND NINE HUNDRED (\$18,900.00) dollars worth of work and improvements were done and performed upon this claim not including location work.

4. The work and improvements were made by and at the expense of WHITE MULE GOLD PROPERTIES INC LESSEE OF FRANK MELLUZZO, owners of the mine for the purpose of complying with the laws of the United States pertaining to assessments or annual work.

5. PETE INCARDONA VERN ROLLINS MARVIN WINKLER BRAIN FALKNER RUDY LATERZA & GEO-RECOVERY INC. were the names of the persons employed by the owner who labored to do the work and improvements.

6. The work and improvements done were 175 FEET OF CORE DRILLING CUTTING DIERS & DIGGING SHAFTS WITH HEAVY EQUIPMENT AND A GEOLOGICAL SURVEY BY GEO-RECOVERY INC  
U.S.D.L.M. SERIAL NO. 72700 THRU 72722

Dated OCTOBER 22 1981 Pete Incardona Signature

Subscribed to and sworn before me, a Notary Public, this 28 day of October, 1981, by Pete Incardona

My Commission Expires 7-22-85 BOOK 1420 PAGE 722  
[Signature]  
Notary Public



72700-92722  
Stanley C. Pellow, Jr.

I do hereby certify that the within document was filed and recorded at the request of

DEC 24 '80 - 12 35 PM

o'clock Book 1347 Official Records Page 722-723

Records of Yavapai County, Arizona. WITNESS my hand and official seal the day and year first above written.

PATSY C. JENNEY, County Recorder

By Patsy Jenney Deputy

When recorded mail to:

GLORY ANNA MINING CO  
P.O. BOX 14095  
PHX, AZ, 85061

Witness my hand and official seal.

County Recorder

Fee: \$

By

Deputy Recorder

3-

# AFFIDAVIT OF PERFORMANCE OF ANNUAL WORK

State of Arizona

County of MARICOPA

ss

RECEIVED  
BLM AZ STATE OFFICE  
PHOENIX, ARIZONA  
DEC 30 3 58 PM '80

1. STANLEY C. PELLOW JR

Name

5124 W. SOFT WINDS RD

Address

GLENDALE

City

ARIZ

State

85310

Zip

being duly sworn according to law deposes and says that they are a citizen of the United States more than eighteen years of age and that all of the facts set forth in this affidavit are true and correct according to the best of their knowledge, information and belief.

2. That they are personally acquainted with the mining claim named SEE EXHIBIT 'A'

situate in the UNKNOWN Mining District,

YAVAPAI County, Arizona, the location of which is recorded in the office of

the County Recorder of that County in Book SEE EXHIBIT 'A', Page \_\_\_\_\_.

Notice of location is posted in Sections 34, 35 Township 9N 9E, Range 2E, G&SRB&M.

3. That between the dates of FEB 20, 1980 and SEPT 1, 1980

at least \$38,960 (\$38,960.00) dollars worth of work and improvements were done and performed upon this claim not including location work.

4. The work and improvements were made by and at the expense of GLORY ANNA MINING COMPANY INC, for FRANK MELLUZZO, owners of the mine for the purpose of complying with the laws of the United States pertaining to assessments or annual work.

5. STANLEY C. PELLOW, PETE INCARDONA, MARK OSHER, JIM WARMER

were the names of the persons employed by the owner who labored to do the work and improvements.

6. The work and improvements done were EXCAVATED MINE TO 75 FT LEVEL


REMOVED 18,000 yards of material; shipped 20 tons ore to mill; smelted concentrates-recovered gold/silver  
EQUIPMENT USED: CAT D-9, CASE 450 DOZER; CASE 450 BACKHOE  
ALSO DID 200 FT diamond drilling

Dated DEC 23, 1980

Stanley C. Pellow Jr  
Signature

Subscribed to and sworn before me, a Notary Public, this 24 day of Dec,

19 80, by



Margaret D. Barber  
Notary Public

My Commission expires

My Commission Expires Aug. 26, 1983



EXHIBIT A

NAME OF CLAIM	YAVAPAI COUNTY BOOK-----PAGE	U.S.B.L.M. SERIAL NO.
Glory Ann # 1	129--115	72700
Glory Ann # 2	129--116	72701
Glory Ann # 3	136--563	72702
Glory Ann # 4	136--564	72703
Glory Ann # 5	136--565	72704
La Dora # 1	136--566	72705
La Dora # 2	142--180	72706
La Dora # 3	142--181	72707
La Dora # 4	129--269	72708
Suzane # 1	144--341	72709
Suzane # 2	144--342	72710
Suzane # 3	144--343	72711
Suzane # 4	144--344	72712
Suzane # 5	144--345	72713
Suzane # 6	144--346	72714
Martha # 1	144--313	72715
Martha # 2	144--314	72716
Martha # 3	144--315	72717
Martha # 4	144--316	72718
Martha # 5	144--317	72719
Martha # 6	144--312	72720
88-4	144--310	72721
88-5	144--311	72722

RECEIVED  
BUREAU OF LAND OFFICE  
DEC 30 3 58 PM '89  
PHOENIX, ARIZONA



AMC 72229-72253  
AME 72700-72809

RECEIVED  
B.L.M. AZ STATE OFFICE  
DEC 29 10 07 AM '80  
PHOENIX, ARIZONA

# INTENT To HOLD

THE FOLLOWING CLAIMS. AT LEAST

# 100<sup>00</sup> WORK ON EACH CLAIM HAS BEEN DONE + RECORDED THIS IS FILED IF A ERROR HAS BEEN MADE IN RECORDING

Frank Melluzzo  
Dec 29-1980

Serial Number	Name of Claim
1 - A MC 72229 *	Deseret
2 - { A MC 72230 thru A MC 72237 *	White Shale #1 - #8
3 - A MC 72238 *	White Shale Extension
4 - A MC 72239 thru A MC 72245*	Buffalo Ridge No. 2 - 8
5 - { A MC 72246 thru A MC 72247*	Nita Jean #3 - #4 w-r
6 - { A MC 72248	Clinker Claim
7 - { A MC 72249	Boom Claim
8 - { A MC 72250	Duplex Claim
9 - { A MC 72251	Gold Shad Claim
10 - { A MC 72252	Sunny Brook Claim
11 - { A MC 72253	Alice Claim
12 - { A MC 72700 thru A MC 72704	Glory Ann #1 thru #5 ✓
13 - { A MC 72705 thru A MC 72708	la Dora #1 thru #4 ✓
14 - { A MC 72709 thru A MC 72714	Suzane #1 thru #6
15 - { A MC 72715 thru A MC 72720	Martha #1 thru #6
16 - { A MC 72721 and A MC 72722	88 #4 and 88 #5
17 - { A MC 72723 *	Gold Bullion Mill Site ✓
18 - { A MC 72724 *	Gold Bullion Mill Site ✓
19 - { A MC 72725	No - Ark ✓
20 - { A MC 72726 and A MC 72727	Minnie G No.1 and No.2 ✓
21 - { A MC 72728	Volcano
22 - { A MC 72729 and A MC 72730	Volcano No.2 and No.3
23 - { A MC 72731	Juniper
24 - { A MC 72732 and A MC 72733	Reco No.1 and No.2
25 - { A MC 72734	White Tail ✓
26 - { A MC 72735	White Tail #1
27 - { A MC 72736	White Tail Protector
28 - { A MC 72737 *	Sunburst #7 ✓
29 - { A MC 72738 *	Moss Back
30 - { A MC 72739 *	Moss Back #1 ✓
31 - { A MC 72740	Luseekiseeki #3 ✓
32 - { A MC 72741	Luseekiseeki-Waka #3
33 - { A MC 72742	Gold Bullion #2
34 - { A MC 72743	Copper Bullion
35 - { A MC 72744	Copper Bullion Extension
36 - { A MC 72745	Copper Bullion No.2
37 - { A MC 72746	Copper Bullion No. - 3
38 - { A MC 72747 and A MC 72748	Apache #1 and #2
39 - { A MC 72749	Nita
40 - { A MC 72750	Oneida
41 - { A MC 72751	Fowler's Watergate
42 - { A MC 72752	Fowler's Watergate 1
43 - { A MC 72753	Betty
44 - { A MC 72754	Mildred
45 - { A MC 72755	Mohawk
46 - { A MC 72756	Gold Hole ✓
47 - { A MC 72757 thru A MC 72762 *	Rema #1 thru #6 ✓
48 - { A MC 72763 *	El rame
49 - { A MC 72764 thru A MC 72800 *	El rame #1 thru #37
50 - { A MC 72801 thru A MC 72809 *	El rame #39 thru #47



STATE OF ARIZONA, } ss. I  by certify that the within instrument was and and recorded  
County of \_\_\_\_\_, 19\_\_\_\_, at \_\_\_\_\_ M.  
In Docket No. \_\_\_\_\_, Page \_\_\_\_\_, at the request of \_\_\_\_\_

Fee No.:

When recorded mail to:

Mr. & Mrs. J. Melluzzo  
706 E. Peoria Ave.  
Phx., Ariz. 85020

Witness my hand and official seal.

County Recorder

By \_\_\_\_\_

Deputy Recorder

RECEIVED OFFICE  
BLM STATE OF ARIZONA  
DEC 24 11 45 AM '80  
PHOENIX, ARIZONA

# AFFIDAVIT OF PERFORMANCE OF ANNUAL WORK

State of Arizona

BLM # A MC. 72700 THRU 72722

County of MARICOPA } ss

1. FRANK MELLUZZO  
Name  
706 E. PEORIA AVE  
Address  
PHX ARIZ 85020  
City State Zip

being duly sworn according to law deposes and says that they are a citizen of the United States more than eighteen years of age and that all of the facts set forth in this affidavit are true and correct according to the best of their knowledge, information and belief.

2. That they are personally acquainted with the mining claim named GLORY ANNA GROUP situate in the BLACK CANYON Mining District, YAVAPAI County, Arizona, the location of which is recorded in the office of the County Recorder of that County in Book SEE LIST, Page \_\_\_\_\_. Notice of location is posted in Section \_\_\_\_\_, Township \_\_\_\_\_, Range \_\_\_\_\_, G&SRB&M.

3. That between the dates of SEPT 1 79 and AUG 15 80 at least FORTY FIVE THOUSAND (\$ 45,000.00) dollars worth of work and improvements were done and performed upon this claim not including location work.

4. The work and improvements were made by and at the expense of GLORY ANNA MINING CO ON BEHALF OF FRANK MELLUZZO, owners of the mine for the purpose of complying with the laws of the United States pertaining to assessments or annual work.

5. MELLUZZO STONE CO EGT. STAN. C. PELLOW P. INCARDONA JACK DE LONG, MARK OGBER, JIM WARKER & JOHN BAUKE were the names of the persons employed by the owner who labored to do the work and improvements.

6. The work and improvements done were EX. APPROX 12,000 CU YARDS, CONDUCT GEOLOGIC MAPPING / SAMPLING, SHIP 20 TONS ORE, RECOVERING 150Z GOLD, REOPEN OLD WORKINGS TO 75 ST LEVEL, DRILL 150 ST. CORE, IMPROVE ADS. SURVEY CLAIMS & AMEND LOCATION NOTICES FOR MELLUZZO

Dated DEC. 24 1980

Frank Melluzzo  
Signature

Subscribed to and sworn before me, a Notary Public, this 24th day of December, 1980, by Frank Melluzzo

My Commission expires Nov. 11, 1984 Jane S. Loveland  
Notary Public

EXHIBIT A

NAME OF CLAIM	YAVAPAI COUNTY BOOK-----PAGE	U.S.B.L.M. SERIAL NO.
Glory Ann # 1	129--115	72700
Glory Ann # 2	129--116	72701
Glory Ann # 3	136--563	72702
Glory Ann # 4	136--564	72703
Glory Ann # 5	136--565	72704
La Dora # 1	136--566	72705
La Dora # 2	142--180	72706
La Dora # 3	142--181	72707
La Dora # 4	129--269	72708
Suzane # 1	144--341	72709
Suzane # 2	144--342	72710
Suzane # 3	144--343	72711
Suzane # 4	144--344	72712
Suzane # 5	144--345	72713
Suzane # 6	144--346	72714
Martha # 1	144--313	72715
Martha # 2	144--314	72716
Martha # 3	144--315	72717
Martha # 4	144--316	72718
Martha # 5	144--317	72719
Martha # 6	144--312	72720
88-4	144--310	72721
88-5	144--311	72722

RECEIVED  
BUREAU OF SURVEY OFFICE  
DEC 24 11 45 AM '95  
PHOENIX, ARIZONA

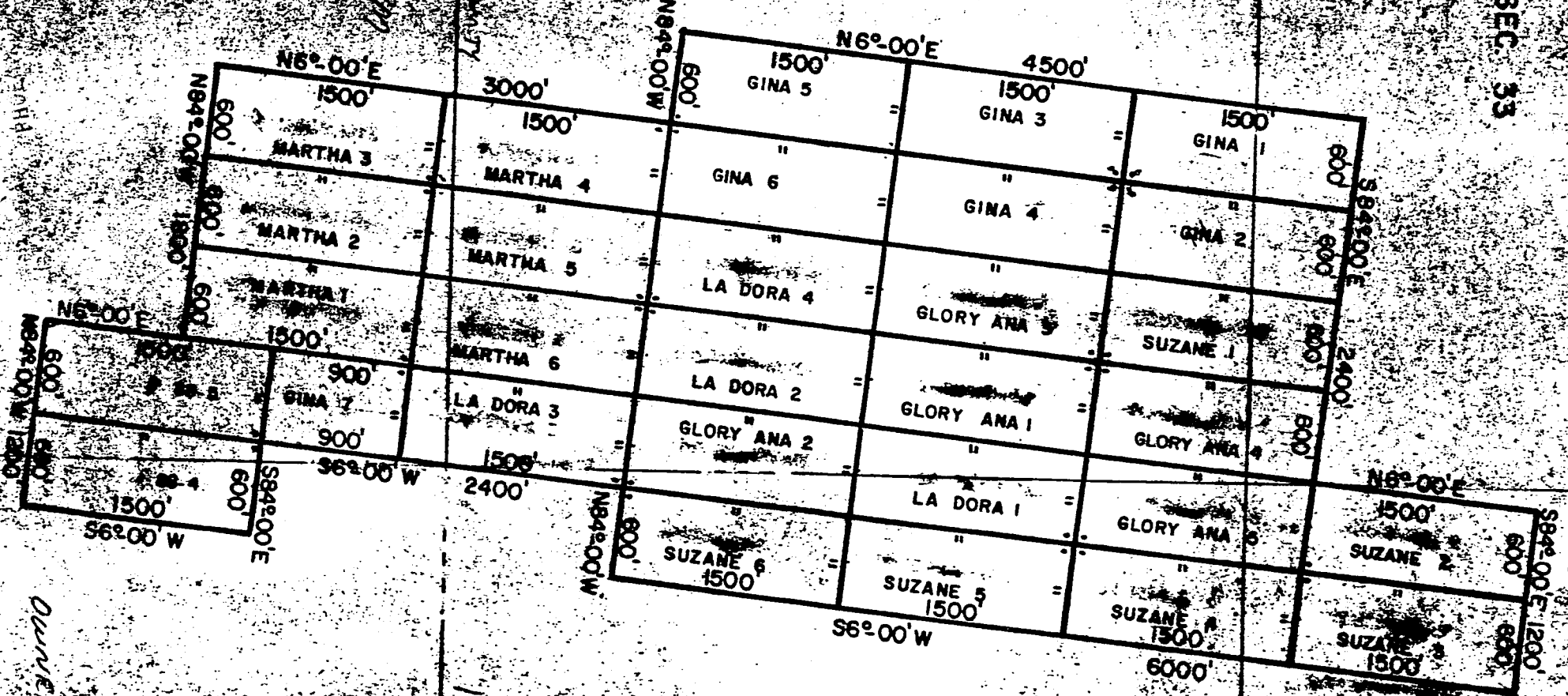


EXHIBIT

SEC. 33

SEC. 4

SEC. 9



SEC. 3

SEC. 10

1" = 1000'

YAVAPAI COUNTY

T. 9 N. R. 2 E. S. 33

OWNER

FRANKIE M...  
706 E...  
Rt. 1, West...

RECEIVED OFFICE  
DEC 24 11 55 AM '80



DOCKET 1346 Page 58

Melluzzo Stone Co.

updated

~~1001 NORTH 7TH STREET~~ 706 E. PEORIA AVE

PHOENIX, ARIZONA 85020

FRANK MELLUZZO

WAYNE F. MELLUZZO

PHONE 942-8510

A.M.C # 72723

INTENT TO HOLD

THIS IS TO SERVE A NOTICE OF INTENTION TO HOLD THE FOLLOWING MILLSITE CLAIMS WHICH WILL CONTINUE TO BE USED FOR MINING OR MILLING PURPOSES

BLM # A.M.C 72723 — 72724

A.M.C. # 72724

GOLD BULLION MILL SITE

PAGE

Book 796 - 82

RECEIVED  
B.L.M. AZ STATE OFFICE  
DEC 23 9 55 AM '80  
PHOENIX, ARIZONA

GOLD BULLION MILL SITE

Book 927 - PAGE 850

MAIL TO

Frank Melluzzo

706 E PEORIA AVE

Mr. & Mrs. F. Melluzzo  
706 E. Peoria Ave.  
Phx., Ariz. 85020

PHX. ARIZ. 85020

Subscribe and sworn to me by Frank Melluzzo  
this 17th day of December 1980.  
M. commission expires on 23 1984  
Shelby J. Canterbury  
Notary Public

actn. 481-9-15-81-08



STATE OF ARIZONA, } ss. I hereby certify that the within instrument was filed and recorded  
County of \_\_\_\_\_, 19\_\_\_\_, at \_\_\_\_\_ M.  
In Docket No. 1346, Page 62, at the request of \_\_\_\_\_

Fee No.:

RECEIVED  
B.L.M. AZ STATE OFFICE  
PHOENIX, ARIZONA  
DEC 23 9 55 AM '80  
Fee: \$

When recorded mail to:

Mr. & Mrs. J. Melluzzo  
706 E. Peoria Ave.  
Phx., Ariz. 85020

Witness my hand and official seal.

County Recorder

By \_\_\_\_\_  
Deputy Recorder

## AFFIDAVIT OF PERFORMANCE OF ANNUAL WORK

State of Arizona

County of MARICOPA } ss.

B.L.M.#  
AMC 72756

1. FRANK MELLUZZO  
Name  
706 E PEORIA AVE  
Address  
PHX. ARIZ. 85020  
City State Zip

being duly sworn according to law deposes and says that they are a citizen of the United States more than eighteen years of age and that all of the facts set forth in this affidavit are true and correct according to the best of their knowledge, information and belief.

2. That they are personally acquainted with the mining claim named GOLD HOLE situate in the CHERRY Mining District, YAVAPAI County, Arizona, the location of which is recorded in the office of the County Recorder of that County in Book RECORDED Page \_\_\_\_\_. Notice of location is posted in Section 16+17, Township 14N, Range R3E, G&SRB&M.
3. That between the dates of SEPT 1 79 and SEPT 1 80 at least 100<sup>00</sup> (\$ 100<sup>00</sup> +) dollars worth of work and improvements were done and performed upon this claim not including location work.
4. The work and improvements were made by and at the expense of FRANK MELLUZZO HERB WILLIAMS, owners of the mine for the purpose of complying with the laws of the United States pertaining to assessments or annual work.
5. MELLUZZO STONE CO - EGT. + MEN -  
SEDONA RESOURCES INC + MEN were the names of the persons employed by the owner who labored to do the work and improvements.
6. The work and improvements done were FENCE AROUND SHAFT -  
ROAD - 3 NEW HOLES - SAMPLING - PUMP  
WATER FROM SHAFT.

Dated DEC 16 80 Frank Melluzzo  
Signature

Subscribed to and sworn before me, a Notary Public, this 16<sup>th</sup> day of December, 1980, by Frank Melluzzo

My Commission expires Jan. 23, 1984 Shelby J. Canterbury  
Notary Public



STATE OF ARIZONA, } ss. reby certify that the within instrument w led and recorded  
County of \_\_\_\_\_, 19\_\_\_\_, at \_\_\_\_\_ M.  
In Docket No. 14909, Page 623, at the request of

Fee No.:

RECEIVED  
BLM AZ STATE OFFICE  
PHOENIX, ARIZONA  
DEC 23 9 55 AM '80  
Fee: \$

When recorded mail to:

Mr. & Mrs. J. Melluzzo  
706 E. Peoria Ave.  
Phx., Ariz. 85020

Witness my hand and official seal.

County Recorder

By \_\_\_\_\_

Deputy Recorder

# AFFIDAVIT OF PERFORMANCE OF ANNUAL WORK

State of Arizona

County of MARICOPA } ss

BLM # AMC-72757<sup>IN CO</sup> - 72762  
AMC 72763 - 72800  
AMC 72764 - 72809  
AMC 72801 - 72809

1. FRANK MELLUZZO

Name

706 E. PEORIA AVE

Address

PHX.

City

ARIZ

State

85020

Zip

being duly sworn according to law deposes and says that they are a citizen of the United States more than eighteen years of age and that all of the facts set forth in this affidavit are true and correct according to the best of their knowledge, information and belief.

2. That they are personally acquainted with the mining claim named EL RANCHO + RENA

situate in the WINISREP Mining District,

MARICOPA County, Arizona, the location of which is recorded in the office of

the County Recorder of that County in Book ALL RECORDED, Page \_\_\_\_\_.

Notice of location is posted in Section 3 + 4, Township 4 N, Range 3 E, G&SRB&M.

3. That between the dates of SEPT 1 79 and SEPT 1 80

at least 100<sup>00</sup> PER CLAIM (\$ \_\_\_\_\_) dollars worth of work and improvements were done and performed upon this claim not including location work.

4. The work and improvements were made by and at the expense of FRANK MELLUZZO

owners of the mine for the purpose of complying with the laws of the United States pertaining to assessments or annual work.

5. MELLUZZO STONE CO — MAGINI CONST CO

CORP. OF ENGINEERS

were the names of the persons employed by the owner who labored to do the work and improvements.

6. The work and improvements done were STOCKE PILED ORE +

REMOVED - SAMPLED - HEAP LEACHED FOR

GOLD - COPPER - INTENT TO HOLD

MOST CLAIMS IN CONDEMNATION SUIT

+ BLM FROM TRIAL

Dated DEC 16 80

Frank Melluzzo  
Signature

Subscribed to and sworn before me, a Notary Public, this 17<sup>th</sup> day of December

19 80, by Frank Melluzzo

My Commission expires Jan. 23, 1984

Shelby J. Canterbury  
Notary Public



STATE OF ARIZONA, } ss. \_\_\_\_\_ by certify that the within instrument wa \_\_\_\_\_d and recorded  
County of \_\_\_\_\_, 19\_\_\_\_, at \_\_\_\_\_ M.  
In Docket No. 1346, Page 57, at the request of \_\_\_\_\_

Fee No.:

When recorded mail to:

Mr. & Mrs. J. Melluzzo  
706 E. Peoria Ave.  
Phx., Ariz. 85020

Witness my hand and official seal.

County Recorder

By \_\_\_\_\_  
Deputy Recorder

RECEIVED  
BLM. AZ STATE OFFICE  
PHOENIX, ARIZONA  
DEC 23 9 55 AM '80  
Fee: \_\_\_\_\_

# AFFIDAVIT OF PERFORMANCE OF ANNUAL WORK

State of Arizona

County of MARICOPA

BLM. # AMC. 72725 THRU 72733

1. FRANK MELLUZZO  
Name  
706 E PEORIA AVE  
Address  
PHX ARIZ 85020  
City State Zip

being duly sworn according to law deposes and says that they are a citizen of the United States more than eighteen years of age and that all of the facts set forth in this affidavit are true and correct according to the best of their knowledge, information and belief.

2. That they are personally acquainted with the mining claim named BUNKER GROUP situate in the CHERRY Mining District,

YAVAPAI County, Arizona, the location of which is recorded in the office of the County Recorder of that County in Book ALL RECORDED Page \_\_\_\_ Notice of location is posted in Section 8-9-16-17 Township 14 N, Range 3 E, G&SRB&M.

3. That between the dates of SEPT 1 79 and SEPT 1 80 at least 100<sup>00</sup> PER CLAIM (\$900<sup>00</sup> +) dollars worth of work and improvements were done and performed upon this claim not including location work.

4. The work and improvements were made by and at the expense of FRANK MELLUZZO HERB WILLIAMS, owners of the mine for the purpose of complying with the laws of the United States pertaining to assessments or annual work.

5. MELLUZZO STONE CO. EGP + MEN. SEDONA RESOURCES INC - PEOPLE FROM CANADA INGWALDSONS BOB FRANKS - HAMMES were the names of the persons employed by the owner who labored to do the work and improvements.

6. The work and improvements done were ROADS PITS REMOVED OLD STRUCTURE SAMPLED GEOLOGICAL WORK

Dated DEC 16 80 Frank Melluzzo  
Signature

Subscribed to and sworn before me, a Notary Public, this 17th day of December, 19 80, by Frank Melluzzo

My Commission expires Jan. 23, 1984 Shelby J. Canterbury  
Notary Public



STATE OF ARIZONA, } ss. I hereby certify that the within instrument was filed and recorded  
County of \_\_\_\_\_, 19\_\_\_\_, at \_\_\_\_\_ M.  
In Docket No. 1346, Page 60, at the request of \_\_\_\_\_

Fee No.:

RECEIVED  
B.L.M. AZ STATE OFFICE  
DEC 23 9 55 AM '80  
PHOENIX, ARIZONA  
Fee: \$

When recorded mail to:

Mr. & Mrs. J. Melluzzo  
706 E. Peoria Ave.  
Phx., Ariz. 85020

Witness my hand and official seal.

County Recorder

By \_\_\_\_\_

Deputy Recorder

## AFFIDAVIT OF PERFORMANCE OF ANNUAL WORK

State of Arizona

County of MARICOPA

B.L.M. #

A.M.C. 72734 THRU 72736

1. FRANK MELLUZZO  
Name  
706 E PEORIA AVE  
Address  
PHX ARIZ 85020  
City State Zip

being duly sworn according to law deposes and says that they are a citizen of the United States more than eighteen years of age and that all of the facts set forth in this affidavit are true and correct according to the best of their knowledge, information and belief.

2. That they are personally acquainted with the mining claim named WHITE TAIL GROUP situate in the CHERRY Mining District, YAVAPAI County, Arizona, the location of which is recorded in the office of the County Recorder of that County in Book all recorded. Notice of location is posted in Section 5-6, Township 14 N, Range 3 E, G&SRB&M.
3. That between the dates of SEPT 1 79 and SEPT 1 80 at least 100<sup>00</sup> PER CLAIM (\$300<sup>00</sup> +) dollars worth of work and improvements were done and performed upon this claim not including location work.
4. The work and improvements were made by and at the expense of FRANK MELLUZZO HERB WILLIAMS, owners of the mine for the purpose of complying with the laws of the United States pertaining to assessments or annual work.
5. MELLUZZO STONE CO MEN & EQP.

were the names of the persons employed by the owner who labored to do the work and improvements.

6. The work and improvements done were ROAD WORK CLEANED  
OUT ADIT ENTRANCE SAMPLED

Dated DEC 16 80 Frank Melluzzo  
Signature

Subscribed to and sworn before me, a Notary Public, this 17th day of December, 1980, by Frank Melluzzo

My Commission expires Jan 23, 1984 Shelby J. Canterbury  
Notary Public



STATE OF ARIZONA, } ss. I            by certify that the within instrument wa            d and recorded  
County of           , 19           , at            M.  
In Docket No. 1346, Page 61, at the request of

Fee No.:

RECEIVED  
B.L.M. AZ STATE OFFICE  
DEC 23 9 55 AM '80  
PHOENIX, ARIZONA  
Fee: \$

When recorded mail to:

Mr. & Mrs. J. Melluzzo  
706 E. Peoria Ave.  
Phx., Ariz. 85020

Witness my hand and official seal.

County Recorder

By \_\_\_\_\_  
Deputy Recorder

# AFFIDAVIT OF PERFORMANCE OF ANNUAL WORK

State of Arizona

B.L.M. #

A.M.C. - 72740 Thru

72755

County of MARICOPA } ss

1. FRANK MELLUZZO  
Name  
706 E PEORIA AVE  
Address  
PHX ARIZ 85020  
City State Zip

being duly sworn according to law deposes and says that they are a citizen of the United States more than eighteen years of age and that all of the facts set forth in this affidavit are true and correct according to the best of their knowledge, information and belief.

- That they are personally acquainted with the mining claim named GOLD BULLDOG GROUP situate in the CHERRY Mining District, YAVAPAI County, Arizona, the location of which is recorded in the office of the County Recorder of that County in Book ALL, Page RECORDED. Notice of location is posted in Section 8-17, Township 14 N, Range 3 E, G&SRB&M.
- That between the dates of SEPT 1 - 79 and SEPT 1 - 80 at least 100<sup>00</sup> PER CLAIM (\$1600<sup>00</sup> +) dollars worth of work and improvements were done and performed upon this claim not including location work.
- The work and improvements were made by and at the expense of FRANK MELLUZZO HERB WILLIAMS, owners of the mine for the purpose of complying with the laws of the United States pertaining to assessments or annual work.
- MELLUZZO STONE CO EGPT + MEN - SEDONA RESOURCES INC. - GEOLIGEST - B LARRY TOLLIVER were the names of the persons employed by the owner who labored to do the work and improvements.
- The work and improvements done were WORKED ON GUARD HOUSE REMOVED MILL FOR FOREST SERVICE PUMPED SHAFT SAMPLED ROADS CLEANED OUT SHAFT.

Dated DEC 16 80 Frank Melluzzo  
Signature

Subscribed to and sworn before me, a Notary Public, this 17th day of December, 19 80, by Frank Melluzzo

My Commission expires Jan. 23, 1984 Shelby J. Canterbury  
Notary Public



STATE OF ARIZONA, } ss. I do hereby certify that the within instrument was duly and recorded  
County of \_\_\_\_\_, 19\_\_\_\_, at \_\_\_\_\_ M.  
In Docket No. 14909, Page 621, at the request of \_\_\_\_\_

Fee No.:  
RECEIVED  
B.L.M. AZ STATE OFFICE  
DEC 23 9 55 AM '80  
PHOENIX, ARIZONA  
Fee: \$ \_\_\_\_\_

When recorded mail to:  
Mr. & Mrs. J. Melluzzo  
706 E. Peoria Ave.  
Phx., Ariz. 85020

Witness my hand and official seal.  
\_\_\_\_\_  
County Recorder  
By \_\_\_\_\_  
Deputy Recorder

# AFFIDAVIT OF PERFORMANCE OF ANNUAL WORK

State of Arizona } B.L.M # A.M.C 72737  
County of MARICOPA } ss

1. FRANK MELLUZZO  
Name  
706 E PEORIA AVE  
Address  
PHX. ARIZ. 85020  
City State Zip

being duly sworn according to law deposes and says that they are a citizen of the United States more than eighteen years of age and that all of the facts set forth in this affidavit are true and correct according to the best of their knowledge, information and belief.

2. That they are personally acquainted with the mining claim named SUNBURST #7 situate in the NEW RIVER Mining District, MARICOPA County, Arizona, the location of which is recorded in the office of the County Recorder of that County in Book 6645, Page 708. Notice of location is posted in Section 22, Township 7N, Range 2E, G&SRB&M.

3. That between the dates of SEPT 1 79 and SEPT 1 80 at least 100<sup>00</sup> Per Claim (\$100<sup>00</sup> +) dollars worth of work and improvements were done and performed upon this claim not including location work.

4. The work and improvements were made by and at the expense of FRANK MELLUZZO, owners of the mine for the purpose of complying with the laws of the United States pertaining to assessments or annual work.

5. MELLUZZO STONE Co + EMPLOYEES were the names of the persons employed by the owner who labored to do the work and improvements.

6. The work and improvements done were ROAD WORK - SALES OF STONE EXCESS OF 50 TON OF SPECIAL + DIST. STONE THIS IS STATE LAND MINERALS RESERVED TO US GOV.

Dated DEC 16 80 Frank Melluzzo  
Signature

Subscribed to and sworn before me, a Notary Public, this 17th day of December, 19 80, by Frank Melluzzo

My Commission expires Jan 23, 1984 Shelby J. Canterbury  
Notary Public



STATE OF ARIZONA, } ss. I do hereby certify that the within instrument was duly and recorded  
County of \_\_\_\_\_, 19\_\_\_\_, at \_\_\_\_\_ M.  
In Docket No. 14909, Page 622, at the request of \_\_\_\_\_

Fee No.:

RECEIVED  
BLM AZ STATE OFFICE  
PHOENIX, ARIZONA  
DEC 23 9 55 AM '80  
Fee: \$

When recorded mail to:

Mr. & Mrs. J. Melluzzo  
706 E. Peoria Ave.  
Phx., Ariz. 85020

Witness my hand and official seal.

County Recorder

By \_\_\_\_\_

Deputy Recorder

## AFFIDAVIT OF PERFORMANCE OF ANNUAL WORK

State of Arizona

B.L.M.# AMC 72738-72739

County of MARICOPA } ss

1. FRANK MELLUZZO  
Name  
706 E. PEORIA AVE  
Address  
PHX. ARIZ. 85020  
City State Zip

being duly sworn according to law deposes and says that they are a citizen of the United States more than eighteen years of age and that all of the facts set forth in this affidavit are true and correct according to the best of their knowledge, information and belief.

2. That they are personally acquainted with the mining claim named MOSS BACK + MOSS BACK #1 situate in the NEW RIVER Mining District, MARICOPA County, Arizona, the location of which is recorded in the office of the County Recorder of that County in Book 6701, Page 591-592. Notice of location is posted in Section 28, Township 5N, Range 1E, G&SRB&M.
3. That between the dates of Sept 1 - 79 and SEPT 1 - 80 at least 100<sup>00</sup> Per CLAIM (\$200<sup>00</sup> + ) dollars worth of work and improvements were done and performed upon this claim not including location work.
4. The work and improvements were made by and at the expense of FRANK MELLUZZO ET-AL, owners of the mine for the purpose of complying with the laws of the United States pertaining to assessments or annual work.
5. MELLUZZO STONE CO + EMPLOYEES were the names of the persons employed by the owner who labored to do the work and improvements.
6. The work and improvements done were ROAD WORK MINED + SOLD SELECT STONE EXCESS OF 100 TONS  
THIS IS A WORKING MINE

Dated DEC 16 80 Frank Melluzzo  
Signature

Subscribed to and sworn before me, a Notary Public, this 17th day of December, 1980, by Frank Melluzzo

My Commission expires Jan-23, 1984 Shelby J. Canterbury  
Notary Public



Melluzzo Stone Co.

11801 NORTH 7TH STREET  
PHOENIX, ARIZONA  
85020  
PHONE 942-8510

AMC 72230-72238

FRANK MELLUZZO

WAYNE F. MELLUZZO

EXHIBIT A

November 30, 1980

To whom it may concern:

This letter is to certify that during years 1979 & 1980 that in Township 8 North, Range 2 East, Sections 28 & 33 that Arizona Mica Products performed in excess of \$100,000 in roadwork and excavation. Melluzzo Mining Co. gave to Arizona Mica Products easement to construct a road thru said sections which was to be considered assessment work for above mentioned years, for the Melluzzo properties in said sections. It is to be noted that additional assessment work was performed by Melluzzo Mining Co.

Signed,

*Herman Harrison*  
*Nina E. Harrison*

*Frank Melluzzo*

RECEIVED  
D. H. AZ. STATE OFFICE  
DEC 23 9 54 AM '80  
PHOENIX, ARIZONA



get copy

MC 72723

Date Oct 17 1979

BUREAU OF LAND MANAGEMENT  
PHOENIX, ARIZONA

OCT 17 8:20 AM '79

This is to serve as a Notice of Intention to Hold the following millsite claims which will continue to be used for mining or milling purposes:

~~1500~~ Bullion mill site  
Book 796 - Page 82

~~1500~~ Bullion mill site  
Book 927 - Page 850

Frank Melluzzo  
11801 n. 7th St  
Phoenix, Ariz 85020

NE 1/4 of Sec. 17

RECEIVED  
B. L. M. AZ STATE OFFICE  
OCT 17 1979  
10:00 A.M.  
PHOENIX, ARIZONA

MAIL ROOM A MC



STATE OF ARIZONA, } ss.

I hereby certify that the within instrument was filed and recorded

Fee No.: 72708

County of \_\_\_\_\_, 19\_\_\_\_, at \_\_\_\_\_ M.

In Docket No. \_\_\_\_\_, Page \_\_\_\_\_, at the request of \_\_\_\_\_

When recorded mail to:

Witness my hand and official seal.

County Recorder

Fee: \$

By \_\_\_\_\_ Deputy Recorder

BUREAU OF LAND MANAGEMENT  
PHOENIX, ARIZONA  
OCT 17 AM 8:21

# AFFIDAVIT OF PERFORMANCE OF ANNUAL WORK

State of Arizona

County of MARICOPA } ss.

RECEIVED  
B. L. M. AZ STATE OFFICE

OCT 17 1979

1. FRANK MELLUZZO

Name

11801 N. 7th ST

Address

PHX.

City

ARIZ

State

85020

Zip

being duly sworn according to law deposes and says that they are a citizen of the United States more than eighteen years of age and that all of the facts set forth in this affidavit are true and correct according to the best of their knowledge, information and belief.

2. That they are personally acquainted with the mining claim named GLORY ANNA GROUP

YAVAPAI

situate in the BLACK CANYON Mining District,

YAVAPAI County, Arizona, the location of which is recorded in the office of

the County Recorder of that County in Book all Recorded, Page \_\_\_\_\_.

Notice of location is posted in Section 949 1/2 N Township \_\_\_\_\_, Range 2 E, G&SRB&M.

3. That between the dates of Sept 1 78 and Sept 1 79 at least 100<sup>00</sup> Per CLAIM all done on (\$2,300<sup>00</sup>) dollars worth of work and improvements were done and performed upon this claim not including location work.

4. The work and improvements were made by and at the expense of FRANK MELLUZZO

owners of the mine for the purpose of complying with the laws of the United States pertaining to assessments or annual work.

5. MELLUZZO STONE Co + EMPLOYEES

FRANK MELLUZZO

were the names of the persons employed by the owner who labored to do the work and improvements.

6. The work and improvements done were DRILLED AND TESTED

STOCKED PILED ORE

SYNIDED

HAULED ORE FROM CLAIMS ORE-

Dated Oct 15 79

Frank Melluzzo  
Signature

Subscribed to and sworn before me, a Notary Public, this 15th day of October

19 79, by Frank Melluzzo

My Commission expires Jan. 23, 1980

Shelby J. Canterbury  
Notary Public

MAP H-101



Date Oct 17 1979

BUREAU OF LAND MANAGEMENT  
PHOENIX, ARIZONA

OCT 17 AM 8:20

This is to serve as a Notice of Intention to Hold the following millsite claims which will continue to be used for mining or milling purposes:

~~Hold~~ Bullion mill Site  
Book 796 - Page 82

Hold Bullion mill Site  
Book 927 - Page 850

Frank Mallego  
11801 n. 7th St  
Phoenix, Ariz 85020

RECEIVED  
B. L. M. AZ STATE OFFICE

OCT 17 1979

10:00 A.M.  
PHOENIX, ARIZONA

NW<sup>4</sup> of Sec 17

Mr. D. H. MCG



STATE OF ARIZONA, } ss. I hereby certify that the within instrument was filed and recorded  
County of \_\_\_\_\_, 19\_\_\_\_, at \_\_\_\_\_ M.  
In Docket No. \_\_\_\_\_, Page \_\_\_\_\_, at the request of \_\_\_\_\_

Fee No.: 2725

When recorded mail to:

Witness my hand and official seal.

County Recorder

By \_\_\_\_\_

Deputy Recorder

Fee: \$

1979 OCT 17 11 8:19

BUREAU OF LAND MANAGEMENT  
PHOENIX, ARIZONA

# AFFIDAVIT OF PERFORMANCE OF ANNUAL WORK

State of Arizona

County of MARICOPA } ss

RECEIVED  
B. L. M. AZ STATE OFFICE

1. FRANK MELLUZZO

Name

OCT 17 1979

11801 N. 7th St

Address

10:00 A.M.

PHX

City

ARIZ

State

PHOENIX, ARIZONA

85020

Zip

being duly sworn according to law deposes and says that they are a citizen of the United States more than eighteen years of age and that all of the facts set forth in this affidavit are true and correct according to the best of their knowledge, information and belief.

2. That they are personally acquainted with the mining claim named BUNKER GROUP

\_\_\_\_\_ situate in the CHERRY Mining District,

YAVAPAI County, Arizona, the location of which is recorded in the office of

the County Recorder of that County in Book \_\_\_\_\_, Page \_\_\_\_\_.

Notice of location is posted in Section \_\_\_\_\_, Township \_\_\_\_\_, Range \_\_\_\_\_, G&SRB&M.

3. That between the dates of SEPT 1 - 78 and SEPT 1 79

at least 100<sup>00</sup> Per Claim (\$ 900<sup>00</sup>) dollars worth of work and improvements were done and performed upon this claim not including location work.

4. The work and improvements were made by and at the expense of FRANK MELLUZZO

ET-AL, owners of the mine for the purpose of complying with the laws of the United States pertaining to assessments or annual work.

5. MELLUZZO STONE Co. + EQUIPMENT + MEN

\_\_\_\_\_ were the names of the persons employed by the owner who labored to do the work and improvements.

6. The work and improvements done were Working on claim + strengthening  
ore - + Testing same -

Dated Oct 15 - 79 Frank Melluzzo  
Signature

Subscribed to and sworn before me, a Notary Public, this 15th day of October, 19 79, by Frank Melluzzo

My Commission expires Jan 23, 1980 Shelby J. Canterbury  
Notary Public

MAP FILED IN A MC



STATE OF ARIZONA, } ss. I hereby certify that the within instrument was filed and recorded  
County of \_\_\_\_\_, 19\_\_\_\_, at \_\_\_\_\_ M.  
In Docket No. \_\_\_\_\_, Page \_\_\_\_\_, at the request of \_\_\_\_\_

Fee No.:

When recorded mail to:

Witness my hand and official seal.

County Recorder

By \_\_\_\_\_ Deputy Recorder

BUREAU OF LAND MANAGEMENT  
PHOENIX, ARIZONA  
1979 OCT 17 AM 8:19  
Fee: \$

# AFFIDAVIT OF PERFORMANCE OF ANNUAL WORK

State of Arizona }  
County of MARICOPA } ss

RECEIVED  
B. L. M. AZ STATE OFFICE

1. FRANK MELLUZZO Name  
11801 N. 7th Address  
PHX, ARIZ 85020 City State Zip

OCT 17 1979  
10:00 A.M.  
PHOENIX, ARIZONA

being duly sworn according to law deposes and says that they are a citizen of the United States more than eighteen years of age and that all of the facts set forth in this affidavit are true and correct according to the best of their knowledge, information and belief.

2. That they are personally acquainted with the mining claim named WHITE TAIL GROUP situate in the CHERRY Mining District, YAVAPAI County, Arizona, the location of which is recorded in the office of the County Recorder of that County in Book \_\_\_\_\_, Page \_\_\_\_\_. Notice of location is posted in Section \_\_\_\_\_, Township \_\_\_\_\_, Range \_\_\_\_\_, G&SRB&M.

3. That between the dates of SEPT. 1 78 and SEPT. 1 79 at least 100<sup>00</sup> Per Claim (\$ 300<sup>00</sup>) dollars worth of work and improvements were done and performed upon this claim not including location work.

4. The work and improvements were made by and at the expense of FRANK MELLUZZO ET-AL, owners of the mine for the purpose of complying with the laws of the United States pertaining to assessments or annual work.

5. MELLUZZO STONE CO. MEN + EQUIPMENT - BOVER WILLIAMS + SELF were the names of the persons employed by the owner who labored to do the work and improvements.

6. The work and improvements done were CLEAN ENTRANCE TO ADIT - ROAD - STOCK PILED CRG

Dated Oct 1 79 Frank Melluzzo Signature

Subscribed to and sworn before me, a Notary Public, this 15th day of October, 19 79, by Frank Melluzzo

My Commission expires Jan. 23, 1980 Shelby J. Canterbury Notary Public

MAP FILED IN 7 MC



STATE OF ARIZONA, } ss. I hereby certify that the within instrument was filed and recorded  
County of \_\_\_\_\_, 19\_\_\_\_, at \_\_\_\_\_ M.  
In Docket No. \_\_\_\_\_, Page \_\_\_\_\_, at the request of \_\_\_\_\_

MC 72737

Fee No.:

When recorded mail to:

Witness my hand and official seal.

County Recorder  
By \_\_\_\_\_ Deputy Recorder

BUREAU OF LAND MANAGEMENT  
PHOENIX, ARIZONA  
1979 OCT 17 AM 8:14  
Fee: \$

# AFFIDAVIT OF PERFORMANCE OF ANNUAL WORK

State of Arizona }  
County of MARICOPA } ss

RECEIVED  
B. L. M. AZ STATE OFFICE

1. FRANK MELLUZZO OCT 17 1979  
Name 11801 N. 74 ST 10:00 A.M.  
Address PHX ARIZ 85020 PHOENIX, ARIZONA  
City State Zip

being duly sworn according to law deposes and says that they are a citizen of the United States more than eighteen years of age and that all of the facts set forth in this affidavit are true and correct according to the best of their knowledge, information and belief.

- 2. That they are personally acquainted with the mining claim named SUNBURST #7 situate in the NEW RIVER Mining District, MARICOPA County, Arizona, the location of which is recorded in the office of the County Recorder of that County in Book 6645, Page 708. Notice of location is posted in Section 22, Township 7N, Range 2E, G&SRB&M.
- 3. That between the dates of Sept 1 78 and Sept 1 79 at least 100.00 (\$ 100.00) dollars worth of work and improvements were done and performed upon this claim not including location work.

4. The work and improvements were made by and at the expense of Frank Melluzzo & ET-AL, owners of the mine for the purpose of complying with the laws of the United States pertaining to assessments or annual work.

5. This is a working mine spec Sand Minerals held by U.S. & MELLUZZO STONE Co were the names of the persons employed by the owner who labored to do the work and improvements. EMPLOYEES

6. The work and improvements done were ROAD + QUARRIE + SALES OF SELECT BUILDING STONE

Dated Oct 15 - 79 Frank Melluzzo  
Signature

Subscribed to and sworn before me, a Notary Public, this 15th day of October, 1979, by Frank Melluzzo

My Commission expires Jan. 23, 1980 Shelby J. Canterbury  
Notary Public

MAP FILED 11-1-79



STATE OF ARIZONA,

County of \_\_\_\_\_

In Docket No. \_\_\_\_\_

I hereby certify that the within instrument was filed and recorded \_\_\_\_\_, 19\_\_\_\_, at \_\_\_\_\_ M.

Page \_\_\_\_\_, at the request of \_\_\_\_\_

Fee No.: \_\_\_\_\_

When recorded mail to:

Witness my hand and official seal.

County Recorder

Fee: \$ \_\_\_\_\_

By \_\_\_\_\_

Deputy Recorder

# AFFIDAVIT OF PERFORMANCE OF ANNUAL WORK

State of Arizona

County of MARICOPA } ss

RECEIVED  
B. L. M. AZ STATE OFFICE

1. FRANK MELLUZZO

Name

11801 N. 7th ST

Address

PHX

City

ARIZ

State

85020

Zip

OCT 17 1979

10:00 A.M.  
PHOENIX, ARIZONA

being duly sworn according to law deposes and says that they are a citizen of the United States more than eighteen years of age and that all of the facts set forth in this affidavit are true and correct according to the best of their knowledge, information and belief.

2. That they are personally acquainted with the mining claim named MOSS-BACK #1 situate in the NEW RIVER Mining District, MARICOPA County, Arizona, the location of which is recorded in the office of the County Recorder of that County in Book 6701, Pages 591-592. Notice of location is posted in Section 28, Township 5 N, Range 1 E, G&SRB&M.

3. That between the dates of Sept 1 78 and Sept 1 79 at least 200.00 Per Claim (\$ 200.00 min) dollars worth of work and improvements were done and performed upon this claim not including location work.

4. The work and improvements were made by and at the expense of FRANK MELLUZZO + ET-AL, owners of the mine for the purpose of complying with the laws of the United States pertaining to assessments or annual work.

5. This is a Working mine Melluzzo + Employees were the names of the persons employed by the owner who labored to do the work and improvements.

6. The work and improvements done were Mining + Quarrying of B Select Building Stone + Selling of Same Roads

Dated Oct 15 - 1979

Frank Melluzzo  
Signature

Subscribed to and sworn before me, a Notary Public, this 15th day of October, 1979, by Frank Melluzzo

My Commission expires Jan. 23, 1980

Shelby J. Canterbury  
Notary Public



STATE OF ARIZONA, } ss. I hereby certify that the within instrument was filed and recorded  
County of \_\_\_\_\_, 19\_\_\_\_, at \_\_\_\_\_ M.  
In Docket No. \_\_\_\_\_, Page \_\_\_\_\_, at the request of \_\_\_\_\_

Fee No.:

When recorded mail to:

Witness my hand and official seal.

County Recorder

Fee: \$

By \_\_\_\_\_

Deputy Recorder

BUREAU OF LAND MANAGEMENT  
PHOENIX, ARIZONA  
OCT 17 11 10 AM '79

# AFFIDAVIT OF PERFORMANCE OF ANNUAL WORK

State of Arizona }  
County of MARICOPA } ss

RECEIVED  
B. L. M. AZ STATE OFFICE

OCT 17 1979

1. FRANK MELLUZZO  
Name  
11801 N. 7<sup>th</sup> ST  
Address  
PHX, ARIZ 85020  
City State Zip

10:00 A.M.  
PHOENIX, ARIZONA

being duly sworn according to law deposes and says that they are a citizen of the United States more than eighteen years of age and that all of the facts set forth in this affidavit are true and correct according to the best of their knowledge, information and belief.

2. That they are personally acquainted with the mining claim named GOLD BULLION GROUP situate in the CHERRY Mining District, YAVAPAI County, Arizona, the location of which is recorded in the office of the County Recorder of that County in Book \_\_\_\_\_, Page \_\_\_\_\_. Notice of location is posted in Section \_\_\_\_\_, Township \_\_\_\_\_, Range \_\_\_\_\_, G&SRB&M.

3. That between the dates of SEPT 1 78 and SEPT 1 79 at least 100<sup>00</sup> Per Claim (\$ 1600<sup>00</sup>) dollars worth of work and improvements were done and performed upon this claim not including location work.

4. The work and improvements were made by and at the expense of FRANK MELLUZZO ET-AL, owners of the mine for the purpose of complying with the laws of the United States pertaining to assessments or annual work.

5. MAGINI CONST. CO. MELLUZZO STOVE CO. EFT+ MEN. GOLDEN IDOL MEN & EQUIPMENT were the names of the persons employed by the owner who labored to do the work and improvements.

6. The work and improvements done were MILL SITE - IMPROVEMENTS at main shaft - Washed Dump + Tailings

MAP FILED IN A MC

Dated Oct 15 79 Frank Melluzzo  
Signature

Subscribed to and sworn before me, a Notary Public, this 15th day of October, 19 79, by Frank Melluzzo

My Commission expires Jan. 23, 1980 Shelby J. Canterbury  
Notary Public



STATE OF ARIZONA, } I hereby certify that the within instrument was filed and recorded  
County of \_\_\_\_\_ } ss. \_\_\_\_\_, 19\_\_\_\_, at \_\_\_\_\_ M.  
In Docket No. \_\_\_\_\_, Page \_\_\_\_\_, at the request of \_\_\_\_\_

Fee No.:

When recorded mail to:

Witness my hand and official seal.

County Recorder

By \_\_\_\_\_ Deputy Recorder

1979 OCT 17 10:08:16

BUREAU OF LAND MANAGEMENT  
PHOENIX, ARIZONA

# AFFIDAVIT OF PERFORMANCE OF ANNUAL WORK

State of Arizona

County of Maricopa } ss

RECEIVED  
B. L. M. AZ STATE OFFICE

1. FRANK MELLUZZO Name OCT 17 1979  
11801 N. 74 ST Address 10:00 A.M.  
PHX, ARIZ. 85020 City State Zip

being duly sworn according to law deposes and says that they are a citizen of the United States more than eighteen years of age and that all of the facts set forth in this affidavit are true and correct according to the best of their knowledge, information and belief.

2. That they are personally acquainted with the mining claim named GOLD HOPE situate in the CHERRY Mining District, YAVAPAI County, Arizona, the location of which is recorded in the office of the County Recorder of that County in Book \_\_\_\_\_, Page \_\_\_\_\_. Notice of location is posted in Section \_\_\_\_\_, Township \_\_\_\_\_, Range \_\_\_\_\_, G&SRB&M.

3. That between the dates of SEPT. 1 78 and SEPT. 1 79 at least 100<sup>00</sup> dollars worth of work and improvements were done and performed upon this claim not including location work. (\$ 100<sup>00</sup>)

4. The work and improvements were made by and at the expense of FRANK MELLUZZO ET-AL, owners of the mine for the purpose of complying with the laws of the United States pertaining to assessments or annual work.

5. MELLUZZO STONE Co + EGT. d MEN were the names of the persons employed by the owner who labored to do the work and improvements.

6. The work and improvements done were FENCE SHAFT - ROAD WORK - MINE DUMP PILE

Dated Oct 15 79 Frank Melluzzo Signature

Subscribed to and sworn before me, a Notary Public, this 15th day of October, 1979, by Frank Melluzzo

My Commission expires Jan. 23, 1980 Shelby J. Canterbury Notary Public



11/30/80 SP

72757

STATE OF ARIZONA, } ss. I hereby certify that the within instrument was filed and recorded  
County of \_\_\_\_\_, 19\_\_\_\_, at \_\_\_\_\_ M.  
In Docket No. \_\_\_\_\_, Page \_\_\_\_\_, at the request of \_\_\_\_\_

Fee No.:

When recorded mail to:

Witness my hand and official seal.

BUREAU OF LAND MANAGEMENT  
PHOENIX, ARIZONA  
OCT 17 1979  
AM 7:53

\_\_\_\_\_  
County Recorder  
By \_\_\_\_\_  
Deputy Recorder

Fee: \$

# AFFIDAVIT OF PERFORMANCE OF ANNUAL WORK

State of Arizona }  
County of MARICOPA } ss

RECEIVED  
B. L. M. AZ STATE OFFICE

OCT 17 1979

1. FRANK MELLUZZO  
Name  
11801 N. 7th ST  
Address  
PHX, ARIZ 85020  
City State Zip

10:00 A.M.  
PHOENIX, ARIZONA

being duly sworn according to law deposes and says that they are a citizen of the United States more than eighteen years of age and that all of the facts set forth in this affidavit are true and correct according to the best of their knowledge, information and belief.

2. That they are personally acquainted with the mining claim named El name + Rena situate in the Winkler Mining District, Maricopa County, Arizona, the location of which is recorded in the office of the County Recorder of that County in Book all Recorded. Notice of location is posted in Section 344, Township 4 N, Range 3 E, G&SRB&M.

3. That between the dates of Sept 1 78 and Sept 1 79 at least 100<sup>00</sup> Per Claim (\$ 5300<sup>00</sup>) dollars worth of work and improvements were done and performed upon this claim not including location work.

4. The work and improvements were made by and at the expense of Frank Melluzzo et-al, owners of the mine for the purpose of complying with the laws of the United States pertaining to assessments or annual work.

5. Mazini Const Co, Melluzzo Steno Co & Co, Corps of Engineers + Maricopa County Flood Control were the names of the persons employed by the owner who labored to do the work and improvements.

6. The work and improvements done were Melluzzo Stock piles ore on Remains of Claim + Flood Control Built One Butte Dam on land in condemnation Suit.

Dated Oct 15 - 79 Frank Melluzzo  
Signature

Subscribed to and sworn before me, a Notary Public, this 15th day of October, 19 79, by Frank Melluzzo

My Commission expires Jan. 23, 1980 Shelby J. Canterbury  
Notary Public

MAP FILED IN A MC



**NOTICE!!**

**These documents have been scanned!**

**Do not place un-scanned documents beneath this notice!**

**Do not remove this notice from this file!**

GPO Jacket No. 560-102  
Print Order 61549  
Rise Business Services, LLC  
Job=AZ15 9/12/2019



Box Number= AZ15244



Claim Begin-End: AMC072700-AMC072809

**5 Miscellaneous**



AZ15244-2

AMC072700-AMC074390



**NO  
DOCUMENTS  
FOUND**

NO DOCUMENTS FOUND  
NO DOCUMENTS FOUND

**NOTICE!!**

**These documents have been scanned!**

**Do not place un-scanned documents beneath this notice!**

**Do not remove this notice from this file!**

GPO Jacket No. 560-102  
Print Order 61549  
Rise Business Services, LLC  
Job=AZ15 9/12/2019



Box Number= AZ15244



Claim Begin-End: AMC072700-AMC072809

**6 Location Notices-Amendments and Supporting Documents**



AZ15244-2

AMC072700-AMC074390

**NO  
DOCUMENTS  
FOUND**

NO DOCUMENTS FOUND  
NO DOCUMENTS FOUND